ENVIRONMENTAL REVIEW RECORD

CDBG RESIDENTIAL PUBLIC INFRASTRUCTURE
GRANT NO. C-W-18-2IQ-1

VILLAGE OF BYESVILLE

WASTEWATER COLLECTION SYSTEM IMPROVEMENTS

January 24, 2019

Ohio | Development Services Agency

Categorical Exclusion Subject to Section 58.5 Worksheet

Grantee	**Village of Byesville**
Grant Number	**C-W-18-2IQ-1**
Activity Name	**Wastewater Collection System Improvements**
Activity Location	**Village of Byesville and Jackson Township in Guernsey County, Ohio**

Activity Description and Outcomes:

Project includes relining 7,690 linear feet of sanitary sewer (8-inch to 15-inch diameter), manhole rehabilitation, and grouting 85 laterals in the Village and the Stop Nine Neighborhood of Jackson Township.

Determination:

☒ Categorical Exclusion Subject to Sec. 58.5 [per 24 CFR Section 58.35(a)]

☐ Categorical Exclusion, Subsequently **Exempt** (No compliance or mitigation required for any of the listed statutes or authorities) [per 24 CFR Section 58.34(a)(12)]

Preparer Name: **Alan J. Knapp**

Signature Alan J Knapp Date: **1/16/2019**

Ohio | Development Services Agency

List of Attachments

☒ Location Map
☒ Site Photographs
☐ Copies of other Environmental Analyses (if applicable) List:
☒ Other Relevant Correspondence and Notifications (if applicable) List: **December 12, 2018 letter from State Historic Preservation Office and January 15, 2019 letter from the Byesville Floodplain Administrator**
☒ Statutory Checklist Supporting Documentation
☒ Notice of Intent to Request Release of Funds (NOI/RROF)* Date: **1/24/2019** **Not required if project converts to "Exempt" per 24 CFR 58.34(a)(12)*
☒ Request for Release of Funds (RROF)* Date: **2/1/2019** **Or* Certification of Determination of Subsequent Exemption For a Categorical Exclusion Project *if project converts to "Exempt" per 24 CFR 58.34(a)(12)*
☒ Release of Funds (ROF) Date: **2/22/2019**
☒ Additional Documentation Describe: **December 7, 2018 letter to the State Historic Preservation Office**

Statutory Checklist Instructions:

For each of the environmental laws and authorities listed below, determine the level of compliance required and provide a narrative explanation and list of supporting documentation. **The narrative must explain decision-making and compliance procedures**. Attach all supporting documentation to this worksheet.

Statutory Checklist

Statutes, Executive Orders, and Regulations listed at 24 CFR §58.5	Compliance Required?	Explanation and List of Compliance Documentation
Historic Preservation Resources: State Historic Preservation Office HUD Historic Preservation	**Yes**	**Attached is the December 12, 2018 letter from the State Historic Preservation Office stating that the project will not affect any historic structures or other resources, and that no further coordination is required, unless the scope of the project changes.**
Floodplain Management Resources: Floodplain Maps Floodplain Administrators HUD Floodplain Management	**Yes**	**Attached is the January 15, 2019 letter from the Byesville Floodplain Administrator, stating that the project will have no impact on floodplains, since all the construction work performed will be subsurface (through the manholes). Also attached are Flood Insurance Rate Maps for the Village of Byesville and Jackson Township.**
Wetland Protection Resources: NRCS Web Soil Survey National Wetlands Inventory Ohio EPA Division of Surface Water US Army Corps of Engineers Regulatory (Permits) HUD Wetlands Protection	**No**	**Attached are the NCRS Web Soil Survey Map and the National Wetlands Inventory Map for Byesville and Jackson Township. Since all work will take place through the manholes, there will be no impacts on wet soils or wetlands.**
Coastal Zone Management Resources: Ohio Office of Coastal Management	**No**	**Attached is a map showing Coastal Zone Management Areas in Ohio. This project is not located in or near any coastal zones.**

Statutory Checklist

Statutes, Executive Orders, and Regulations listed at 24 CFR §58.5	Compliance Required?	Explanation and List of Compliance Documentation
Ohio Coastal Atlas Map Viewer HUD Coastal Zone Management		
Sole Source Aquifers Resources: Ohio EPA Sole Source Aquifers in Ohio HUD Sole Source Aquifers	**No**	**Attached is a Map of Sole Source Aquifers in Ohio/ There is no sole source aquifer at the project site, and the closest one is about five miles away from the project site. Since work will be completed through manholes, this project will not have any effects on the sole source aquifer located five miles away.**
Endangered Species Resources: US Fish & Wildlife Service Section 7 information Endangered Species in Ohio Ohio Natural Heritage Database HUD Endangered Species	**No**	**Attached is a list of Endangered Species in Ohio, by County. The only listed species in Guernsey County are the Indiana Bat and the Northern Long-Eared Bat. This project will not affect the habitats of either of these species.**
Wild and Scenic Rivers Resources: ODNR Scenic Rivers HUD Wild and Scenic Rivers	**No**	**Attached is a Map of Wild and Scenic Rivers in Ohio. None of these rivers is located anywhere near the project site, and they will not be affected by this project.**
Air Quality Resources: Ohio EPA Asbestos Program Ohio EPA Notification of Demolition and Renovation HUD Air Quality	**No**	**The construction work in this project will be performed through manholes, and will have no impacts on air quality.**
Farmland Protection Resources: NRCS Farmland Protection Policy Act HUD Farmlands Protection	**No**	**There are no farms located in the project area. The project will have no impacts on farmlands at all.**

Statutory Checklist

Statutes, Executive Orders, and Regulations listed at 24 CFR §58.5	Compliance Required?	Explanation and List of Compliance Documentation
Noise Abatement and Control Resources: HUD Noise Abatement and Control HUD Noise Guidebook HUD Day/Night Noise Level Electronic Assessment Tool HUD Sound Transmission Classification Assessment Tool ODOT Traffic Count Data Ohio Airport Information Airport Master Records and Reports PUCO/ORDC Railroad Information System Federal Railroad Administration Query by Location tool	**No**	**Construction will take place during daylight hours. Since all of the work will take place through manholes and underground sanitary sewers and laterals, construction noise should be somewhat muffled and within acceptable limits.**
Airport Clear Zones and Accident Potential Zones Resources: Ohio Airport Information HUD Airport Hazards Airport Master Records and Reports	**No**	**Attached is a map showing the location of the nearest airport, the Cambridge Municipal Airport, located about one mile to the west of the project area. Since all of the construction work will be performed through the manholes underground, there will be no impacts to the Airport Clear Zone for this or any other airport.**
Explosive and Flammable Operations Resources: HUD Explosive and Flammable Facilities US EPA NEPAssist US EPA Envirofacts HUD Choosing an Environmentally Safe Site Acceptable Separation Distance Calculator Acceptable Separation Distance Guidebook	**No**	**Not Applicable. This project will not involve the use of explosives or flammable operations.**
Site Contamination Resources: HUD Site Contamination US EPA NEPAssist US EPA Envirofacts Ohio Tank Tracking & Environmental Regulations HUD Choosing an Environmentally Safe Site	**No**	**Attached are Maps form the EPA EnviroFacts website showing the location of Hazardous Waste Sites, Superfund Sites, Toxic Substances Sites, Toxic Releases Sites, and Air Pollution Sites in or near the project site. These sites will not have an effect on this project, and the project will not affect these sites. Also attached is a list of sites with Underground Storage Tanks that will not be affected by this project. The HUD Site Contamination Guidance is attached and was reviewed. This project does not involve any residential construction and does not conflict with these regulations.**

Statutory Checklist

Statutes, Executive Orders, and Regulations listed at 24 CFR §58.5	Compliance Required?	Explanation and List of Compliance Documentation
Environmental Justice	**No**	**The project is located in a low and moderate income area, and will improve the quality of life for low and moderate income residents by repairing the sanitary sewer collection system, preventing future sanitary sewer overflows and preventing the discharge of untreated sewage to the environment.**
Resources: HUD Environmental Justice US EPA Environmental Justice US EPA EJSCREEN		

Ohio | Development Services Agency

24 CFR Section 58.6 Requirements

Airport Runway Clear Zones and Clear Zones Notification
[24 C.F.R. Part 51.303(a)(3)]

Does the project involve the sale or acquisition of property located within a Civil Airport Runway Clear Zone or a Military Airfield Clear Zone?

☒ No. **Attach Source Document:**
(Project complies with 24 CFR 51.303(a)(3).)

☐ Yes. **Notice must be provided to buyer.** The notice must advise the buyer that the property is in a Runway Clear Zone or Clear Zone, what the implications of such a location are, and that there is a possibility that the property may, at a later date, be acquired by the airport operator. The buyer must sign a statement acknowledging receipt of this information. (for a sample notice, see the HUD Exchange) **(attach a copy of the signed notice)**

Coastal Barrier Resources Act
[Coastal Barrier Improvement Act of 1990 (16 U.S.C. 3501]

Is the project located in a coastal barrier resource area?

☒ No. **Cite or attach Source Document.**
(Proceed with project.)

☐ Yes. Federal assistance may not be used in such an area.

Flood Disaster Protection Act*
[Flood Disaster Protection Act of 1973, as amended (42 U.S.C. 4001-4128)]

Does the project involve acquisition, construction or rehabilitation of structures located in a FEMA-identified Special Flood Hazard Area?

☒ No. **Attach copy of Flood Insurance Rate Map (FIRM)**

☐ Yes. **Attach copy of Flood Insurance Rate Map (FIRM)**

Is the community participating in the National Insurance Program (or has less than one year passed since FEMA notification of Special Flood Hazards)?

☐ Yes. Flood Insurance under the National Flood Insurance Program must be obtained. If HUD assistance is provided as a grant, insurance must be maintained for the economic life of the project and in the amount of the total project cost (or up to the maximum allowable coverage, whichever is less). If HUD assistance is provided as a loan, insurance must be maintained for the term of the loan and in the amount of the loan (or up to the maximum allowable coverage, whichever is less). **(Attach a copy of the flood insurance policy declaration)**

☐ No. **Federal assistance may not be used in the Special Flood Hazard Area.**

**Per 24 CFR 58.6(a)(3), this requirement does not apply to State-administered CDBG, HOME, and ESG programs.*

Ohio | Development Services Agency

Statement of Process and Status of Environmental Analysis

Instructions:
Provide a brief description of the administrative procedures associated with the construction and presentation of the environmental review record (ERR). List the Responsible Entity, Certifying Officer, the physical location of the ERR, the dates and comment periods associated with any public notices, and contact information for the submission of comments regarding the ERR.

The Environmental Review Record for the project was prepared by the Ohio Mid-Eastern Governments Association (OMEGA) on behalf of the Village of Byesville, the CDBG grantee for this Project. The Village of Byesville is the Responsible Entity, and the Certifying Officer is Jay Jackson, Mayor of Byesville. The Environmental Review Record can be viewed by the public at the Byesville Municipal Building, located at 221 Main Street, Byesville, Ohio 43723, at the OMEGA office, located at 326 Highland Avenue (lower level), Cambridge, Ohio 43725, and on the OMEGA website, www.omegadistrict.org. A Notice of Intent to Request a Release of Funds was published in the Daily Jeffersonian on January 24, 2019, with the local comment period of January 25 through January 31, 2019. The public may submit comments to Mayor Jay Jackson at the above address, or by phone to 740-685-0800, or by e-mail to jjackson@byesvilleoh.gov. The public may also comment during the state comment period from February 6, 2019 to February 22, 2019 to the State of Ohio Development Services Agency, Office of Community Development, Environmental Officer, P.O. Box 1001, Columbus, Ohio 43216-1001, or by phone to 614-466-2285.

Ohio | Development Services Agency

Monitoring and Enforcement Procedures

Instructions: Describe any post-review monitoring or enforcement procedures associated with environmental mitigation actions.
No post review monitoring or enforcement procedures associated with environmental mitigation actions have been identified as being necessary for this project.

Ohio | Development Services Agency

List of Site Visits and Important Meetings

Date	Participants	Description
8/8/2018	See List	Public Hearing 1
8/22/2018	See List	Public Hearing 2

Ohio | Development Services Agency

Participants in the Review

Name	Title	Organization
Jay jackson	Mayor	Village of Byesville
Brennan Dudley	Village Administrator	Village of Byesville
Alan Knapp	ARC Program Manager	OMEGA
Jeannette Wierzbicki	Executive Director	OMEGA
Trina Woodland	Community Development Specialist	OMEGA
John Schweikart	Archaeology CDBG Review Manager	State Historic Preservation Office
Bradley Dudley	Floodplain Administrator	Village of Byesville

ATTACHMENT A

SECTION 106 REVIEW

STATE HISTORIC PRESERVATION OFFICE COORDINATION

OHIO HISTORY CONNECTION

In reply refer to:
2018-GUE-43576

December 12, 2018

Alan J. Knapp, ARC Program Manager
326 Highland Avenue, Suite B
Cambridge, OH 43735
Email: alank@omegadistrict.org

RE: Section 106 Review, Village of Byesville Wastewater Collection System Improvement Project- CDBG Residential Public Infrastructure Grant (RPIG)

Dear Program Manager Knapp,

This letter is in response to your correspondence, received December 11, 2018, regarding the proposed Village of Byesville Wastewater Collection System Improvement Project- CDBG Residential Public Infrastructure Grant (RPIG). The comments of the State Historic Preservation Office are made in accordance with the provisions of Section 106 of the National Historic Preservation Act of 1966, as amended, and the associated regulations at 36 CFR Part 800.

This proposed project involves re-lining 7,690 linear feet of sanitary sewer (8" and 15" diameter), manhole rehabilitation, and grouting of 85 laterals in the Village of Byesville and in the Stop Nine Neighborhood., Guernsey County, Ohio. All repairs will be made through manholes, and will only take place in areas previously disturbed by urban land use and current public infrastructure facilities. No below-ground excavations will occur and no repair activities will take place above ground. While 15 buildings are documented on the State Historic Preservation Office Online Mapping System within or immediately adjacent to the proposed project, none of these buildings will be affected.

Based on the information provided, it is my opinion that this project will not affect any buildings, objects structures, or any other types of historic properties or districts. Furthermore, since there will be no below-ground disturbances associated with this proposed project there is no potential for any effects on any archaeological resources that may exist within the area of potential effect. Therefore, no further coordination is required for this project unless the scope of work changes or archaeological remains are discovered during the course of the project.

If you have any questions, please contact me at jschweikart@ohiohistory.org.

Sincerely,

John F. Schweikart, Archaeology CBDB Reviews Manager
State Historic Preservation Office

cc: Tim Allen, ODSA

Serial No. 1076734

OMEGA
OHIO MID-EASTERN GOVERNMENTS ASSOCIATION

December 7, 2018

State Historic Preservation Office
Resource Protection and Review Department
300 East 17th Avenue
Columbus, Ohio 43211-2474

Re: Section 106 Review
Village of Byesville Wastewater Collection System Improvements

Enclosed is a Section 106 Review – Project Summary Form for the Village of Byesville Wastewater Collection System Improvements Project. This project will be funded in part through a CDBG Residential Public Infrastructure Grant (RPIG), which are federal funds administered through the Ohio Development Services Agency (ODSA). The Ohio Mid-Eastern Governments Association (OMEGA) is assisting the Village with administration of this grant project and is preparing an Environmental Review Record that will be required to request environmental clearance for this project.

Based on our review of this project, OMEGA is proposing to make a Finding of Categorical Exclusion for this project. The project involves re-lining or grouting of sanitary sewer lines in the Village through manholes located in the public rights of way. There will be no ground disturbance and no other adverse impacts on nearby land uses, including the identified 15 historic or potentially historic structures in the Village of Byesville. Since there will be no ground disturbance, and the project will take place in previously disturbed areas (existing manholes), there will be no adverse impacts on potential archaeological resources in the Village.

OMEGA is requesting your review of the enclosed Project Summary Form and attachments. We have included aerial photographs showing the location of every manhole and sanitary sewer line in the Village of Byesville wastewater collection system. Also attached is a map showing the location of the 15 historic or potentially historic structures in the Village, and a typical detail drawing of a manhole, where all of the work will take place. The manholes are located within 400 feet of each other, so the re-lining and grouting of sanitary sewers can be accomplished without any ground disturbance.

We appreciate your assistance with this review. If you have any questions or require additional information, please contact me at 740-439-4471, extension 211, or by e-mail at alank@omegadistrict.org.

Respectfully,

Alan J. Knapp

Alan J. Knapp
ARC Program Manager

326 Highland Avenue, Suite B, Cambridge, OH 43725
740-439-4471 1-800-726-6342 FAX: 740-439-7783
HOMEPAGE: www.omegadistrict.org
Serving These Local Governments
Belmont • Carroll • Columbiana • Coshocton • Guernsey • Harrison • Holmes • Jefferson • Muskingum • Tuscarawas

OHIO HISTORIC PRESERVATION OFFICE:
RESOURCE PROTECTION AND REVIEW

Section 106 Review - Project Summary Form

For projects requiring a license from the Federal Communications Commission, please use FCC Forms 620 or 621. DO NOT USE THIS FORM.

SECTION 1: GENERAL PROJECT INFORMATION

All contact information provided must include the name, address and phone number of the person listed. Email addresses should also be included, if available. Please refer to the Instructions or contact an OHPO reviewer (mailto:Section106@ohiohistory.org) if you need help completing this Form. Unless otherwise requested, we will contact the person submitting this Form with questions or comments about this project.

Date: **12/7/18**

Name/Affiliation of person submitting form: **Alan Knapp– Ohio Mid-Eastern Governments Association**

Mailing Address: **326 Highland Avenue, Suite B, Cambridge, OH 43725**

Phone/Fax/Email: **Ph: (740) 439-4471, ext. 211, Fax: (740) 439-7783, alank@omegadistrict.org**

A. Project Info:

1. This Form provides information about:
   New Project Submittal:
   YES NO

   Additional information relating to previously submitted project:
   YES **NO**

   OHPO/RPR Serial Number from previous submission: **N/A**

2. Project Name (if applicable):
   Village of Byesville Wastewater Collection System Improvements Project

3. Internal tracking or reference number used by Federal Agency, consultant, and/or applicant to identify this project (if applicable): **N/A**

B. Project Address or vicinity: **Village of Byesville, 221 East Main Street, Ohio 43723**

C. City/Township: **Village of Byesville**

D. County: **Guernsey**

E. Federal Agency and Agency Contact. *If you do not know the federal agency involved in your project, please contact the party asking you to apply for Section 106 Review, not OHPO, for this information. HUD Entitlement Communities acting under delegated environmental review authority should list their own contact information.*

Housing and Urban Development - HUD

F. Type of Federal Assistance. *List all known federal sources of federal funding, approvals, and permits to avoid repeated reviews.*

CDBG Residential Public Infrastructure Grant

G. State Agency and Contact Person (if applicable):

ODSA Office of Community Development, Mary Oakley, 614-644-9226

H. Type of State Assistance: **CDBG funding is federal money administered by the state. State assistance is administrative only.**

I. Is this project being submitted at the direction of a state agency **solely** under Ohio Revised Code 149.53 or at the direction of a State Agency? *Answering yes to this question means that you are sure that no federal funding, permits or approvals will be used for any part of your project, and that you are seeking comments only under ORC 149.53.*

YES **NO**

J. Public Involvement- Describe how the public has been/will be informed about this project and its potential to affect historic properties. Please summarize how they will have an opportunity to provide comments about any effects to historic properties. (This step is required for all projects under 36 CFR § 800.2):

Two public hearings have been held by the Village of Byesville as part of the grant application process. The project and the Environmental Review Process were described, and there were no concerns expressed about potential impacts to historic properties. A Notice of Intent to Request a

Release of Funds will be published after the Environmental Review is completed, and the public will again have the opportunity to comment on potential impacts to historic properties at that time.

K. Please list other consulting parties that you have contacted/will contact about this project, such as Indian Tribes, Certified Local Governments, local officials, property owners, or preservation groups. (See 36 CFR § 800.2 for more information about involving other consulting parties). Please summarize how they will have an opportunity to provide comments:

This project involves relining and grouting of sanitary sewers from manholes in the wastewater collection system located in public rights of way in the Village of Byesville. Due to the level of environmental review expected (Statutory Checklist, Finding of Categorical Exclusion), the Village is not contacting other local, state and federal agencies, except for the Ohio Historic Preservation Office for Section 106 Review.

SECTION 2: PROJECT DESCRIPTION AND AREA OF POTENTIAL EFFECTS (APE)

Provide a description of your project, its site, and geographical information. You will also describe your project's Area of Potential Effects (APE). Please refer to the Instructions or contact an OHPO reviewer if you need help with developing the APE or completing this form

Project site is the Village of Byesville and the Stop Nine neighborhood of Jackson Township. Byesville is located in the southern central portion of Guernsey County, which is located in the southeastern area of the state. The Village of Byesville is a relatively urbanized area near the interchange of Interstates 70 and 77, south of the City of Cambridge, and also bordered by wooded areas and hilly terrain.

This project is Phase II of a project designed to reduce excess inflow and infiltration (I & I) into the Village. Phase II will include re-lining 7,690 linear feet of sanitary sewer system (8-inch to 15-inch diameter), manhole rehabilitation, and grouting of 85 laterals in the Village and Stop Nine neighborhood. Completion of Phase II should reduce the overflows and bring the Village into compliance.

Since this is a repair project, the Area of Potential Effect will be minimal. Although there are a few historic structures in Byesville, none of them will be affected by the repairs to the wastewater collection system located in public rights of way. Repairs will be made through manholes, and only take place in those areas already disturbed by urban land uses and current public infrastructure facilities. None of the proposed activity will take place above ground.

According to the Ohio Historic Preservation mapping system, there are fifteen historic structures located in the project area:

230 Meek Ave.
213 Main Street
215 Seneca Street
219 Seneca Street
208 Watson Ave.
239 South Second Street
250 South Second Street
268 South Second Street
289 South Second Street

208 Spruce Ave.
236 Spruce Ave.
247 South Fifth Street
236 Euclid Ave.
209 Race Ave.
212 Race Ave.

None of these properties will be adversely affected by the project.

For challenging projects, provide as much information as possible in all sections, and then check the box in Section 5.A. to ask OHPO to offer preliminary comments or make recommendations about how to proceed with your project consultation. This is recommended if your project involves effects to significant historic properties or if there may be challenging procedural issues related to your project. Please note that providing information to complete all Sections will still be required and that asking OHPO for preliminary comments may tend to delay completion of the review process for some projects.

A. Does this project involve any Ground-Disturbing activity: YES **NO**
(If **Yes**, you must complete all of Section 2.A. If **No**, proceed directly to Section 2. B.)

1. General description of width, length and depth of proposed ground disturbing activity:

2. Narrative description of previous land use and past ground disturbances, if known:

3. Narrative description of current land use and conditions:

4. Does the landowner know of any archaeological resources found on the property? YES NO If yes, please describe:

B. Submit the exact project site location on a USGS 7.5-minute topographic quadrangle map for all projects. Map sections, photocopies of map sections, and online versions of USGS maps are acceptable as long as the location is clearly marked. Show the project's Area of Potential Effects (APE). It should be clearly distinguished from other features shown on the map:

1. USGS Quad Map Name: **Cumberland USGS Map**

Township/City/Village Name: **Village of Byesville and Jackson Township**

C. Provide a street-level map indicating the location of the project site; road names must be identified and legible. Your map must show the exact location of the boundaries for the project site. Show the project's Area of Potential Effects (APE). It should be clearly distinguished from other features shown on the map:

Attached

D. Provide a verbal description of the APE, including a discussion of how the APE will include areas with the potential for direct and indirect effects from the project. Explain the steps taken to identify the project's APE, and your justification for the specific boundaries chosen:

The Area of Potential Effects will be limited to public rights of way where the sanitary sewers are located that will be repaired through this project. The relining and grouting will be done through manholes and no ground excavation will be required. The relining and grouting activity will not be visible above ground.

E. Provide a detailed description of the project. This is a critical part of your submission. Your description should be prepared for a cold reader who may not be an expert in this type of project. The information provided must help support your analysis of effects to historic properties, not other types of project impacts. Do not simply include copies of environmental documents or other types of specialized project reports. If there are multiple project alternatives, you should include information about all alternatives that are still under active consideration:

The current amount of inflow and infiltration (I & I) experienced by the Village of Byesville poses a serious health and safety threat to the community and creates an adverse impact on the environment. Inflow is defined as wet weather runoff that flows into the sanitary sewer collection system through downspouts, floor drains, sump pumps, storm sewers or manhole lids. Infiltration is groundwater that seeps into the sanitary sewer system through cracked or broken pipes, defective manhole joints, and other defects in the collection system. This project is intended to reduce the volume of inflow and infiltration (I + I) into the Village of Byesville's wastewater collection system, in order to comply with EPA requirements, including provisions of the Village's NPDES (National Pollutant Discharge Elimination System) permit.

In 2015, the Village completed Phase I of this project, which included the televising and re-lining of approximately 4,100 linear feet of the sanitary sewer system. However, the Village continued to experience sanitary sewer overflows, and must now complete Phase II of the collection system improvement project to become compliant with EPA regulations. The Village is receiving funding through the Ohio Development Services Agency to complete the project, which will eliminate the sanitary sewer overflows and bring the village into compliance with its NPDES permit. Phase II will include re-lining 7,690 linear feet of sanitary sewer system (8-inch to 15-inch diameter), manhole rehabilitation, and grouting of 85 laterals. Completion of Phase II should reduce the overflows and bring the Village into compliance.

The Preliminary Engineering Report for this project initially identified a number of recommendations for eliminating sanitary sewer overflows from the Village of Byesville collection system. The proposed project is considered to be the most cost-effective method of addressing the problem so far. However, there is one other alternative still under consideration. This alternative would involve grouting around the laterals. The Village is still considering this alternative, and the project engineer is including an alternate bid in the bid package to get construction prices on doing this work. If the alternate bids for grouting around the laterals are favorable financially to the Village, this approach may be approved when awarding a construction contract. There are no other alternatives still under consideration.

It is important to note that, regardless of which alternative is chosen, the laterals will be accessed by going through the manholes, which means that all of the work proposed by this project will take place underground. There will be no new ground disturbance and no historic properties will be affected.

SECTION 3: IDENTIFICATION OF HISTORIC PROPERTIES

Describe whether there are historic properties located within your project APE. To make that determination, use information generated from your own Background Research and Field Survey. Then choose one of the following options to report your findings. Please refer to the Instructions and/or contact an OHPO reviewer if you are unsure about how to identify historic properties for your project.

This project will not disturb historic structures or potential archaeological resources. The project only involves relining or grouting existing sanitary sewers through manholes in the public rights of way (ie. roadways) in the Village of Byesvillle and the Stop Nine neighborhood of Jackson township. Relining and grouting activities will not be visible above ground.

If you read the Instructions and you're still confused as to which reporting option best fits your project, or you are not sure if your project needs a survey, you may choose to skip this section, but provide as much supporting documentation as possible in all other Sections, then check the box in Section 5.A. to request preliminary comments from OHPO. After reviewing the information provided, OHPO will then offer comments as to which reporting option is best suited to document historic properties for your project. Please note that providing information to complete this Section will still be required and that asking OHPO for preliminary comments may tend to delay completion of the review process for some projects.

Recording the Results of Background Research and Field Survey:

A. **Summary of discussions and/or consultation with OHPO** about this project that demonstrates how the Agency Official and OHPO have agreed that no Field Survey was necessary for this project (typically due to extreme ground disturbance or other special circumstances). Please **attach copies** of emails/correspondence that document this agreement. You must explain how the project's potential to affect both archaeological and historic resources were considered.

B. **A table that includes the minimum information** listed in the OHPO Section 106 Documentation Table (which is generally equivalent to the information found on an inventory form). This information must be printed and mailed with the Project Summary Form. To provide sufficient information to complete this Section, you must also include summary observations from your field survey, background research and eligibility determinations for each property that was evaluated in the project APE.

C. **OHI (Ohio Historic Inventory) or OAI (Ohio Archaeological Inventory) forms**- New or updated inventory forms may be prepared using the OHI pdf form with data population capabilities, the Internet IForm, or typed on archival quality inventory forms. To provide sufficient information to complete this Section, you must include summary observations from your field survey and background research. You must also include eligibility determinations for each property that was evaluated in the project APE

D. **A historic or archaeological survey report** prepared by a qualified consultant that meets professional standards. The survey report should meet the Secretary of the Interior's Standards and Guidelines for Identification and OHPO Archaeological Guidelines. You may also include new inventory forms with your survey, or update previous inventory forms. To complete this section, your survey report must include summary observations from your field survey, background research and eligibility determinations for each property that was evaluated within the APE.

E. **Project Findings**. Based on the conclusions you reached in completing Section 3, please choose one finding for your project. There are (mark one):

Historic Properties Present in the APE:

X **No Historic Properties Present in the APE:**

SECTION 4: SUPPORTING DOCUMENTATION

This information must be provided for all projects.

A. Photographs must be keyed to a street-level map, and should be included as attachments to this application. Please label all forms, tables and CDs with the date of your submission and project name, as identified in Section 1. You must present enough documentation to clearly show existing conditions at your project site and convey details about the buildings, structures or sites that are described in your submission. Faxed or photocopied photographs are not acceptable. See Instructions for more info about photo submissions or 36 CFR § 800.11 for federal documentation standards.

1. Provide photos of the entire project site and take photos to/from historic properties from/towards your project site to support your determination of effect in Section 5.
2. Provide current photos of all buildings/structures/sites described.

Per a telephone conversation with a representative of the state Historic Preservation Office on December 7, 2018, no photographs are attached, since none of the construction work will be visible from above ground locations.

B. Project plan, specifications, site drawings and any other media presentation that conveys detailed information about your project and its potential to affect historic properties.

Attached are aerial photographs showing the location of the manholes and the sanitary sewers in the Byesville wastewater collection system. All of the work on relining and grouting of sanitary sewers will take place from the manholes on these maps. Also attached is a typical detail drawing of a manhole where the work will take place.

C. Copies or summaries of any comments provided by consulting parties or the public.

SECTION 5: DETERMINATION OF EFFECT

A. **Request Preliminary Comments.** For challenging projects, provide as much information as possible in previous sections and ask OHPO to offer preliminary comments or make recommendations about how to proceed with your project consultation. This is recommended if your project involves effects to significant historic properties, if the public has concerns about your project's potential to affect historic properties, or if there may be challenging procedural issues related to your project. Please be aware that providing information in all Sections will still be required and that asking OHPO for preliminary comments may tend to delay completion of the review process for some projects.

1. We request preliminary comments from OHPO about this project: YES **NO**

2. Please specify as clearly as possible the particular issues that you would like OHPO to examine for your project (for example- help with developing an APE, addressing the concerns of consulting parties, survey methodology, etc.):

B. **Determination of Effect.** If you believe that you have gathered enough information to conclude the Section 106 process, you may be ready to make a determination of effect and ask OHPO for concurrence, while considering public comments. Please select and mark one of the following determinations, then explain the basis for your decision on an attached sheet of paper:

No historic properties will be affected based on 36 CFR § 800.4(d) (1). Please explain how you made this determination:

Although there are historic structures in the project area, this project will not impact those structures, because it only involves the relining or grouting sanitary sewer lines through manholes, which will not be visible above ground. The project could very well have positive impacts on these structures by preventing or eliminating future sanitary sewer overflows in the wastewater collection system. The project will also not affect any potential archaeological resources, as there will be no ground disturbance.

No Adverse Effect [36 CFR § 800.5(b)] on historic properties. This finding cannot be used if there are no historic properties present in your project APE. Please explain why the Criteria of Adverse Effect, [36 CFR Part 800.5(a) (1)], were found not to be applicable for your project:

There will be no adverse effects on historic properties.

Adverse Effect [36 CFR § 800.5(d) (2)] on historic properties. Please explain why the criteria of adverse effect, [36 CFR Part 800.5(a) (1)], were found to be applicable to your project. You may also include an explanation of how these adverse effects might be avoided, reduced or mitigated:

Please print and mail completed form and supporting documentation to:

State Historic Preservation Office
Resource Protection and Review Department
800 E. 17th Avenue
Columbus, OH 43211-2474

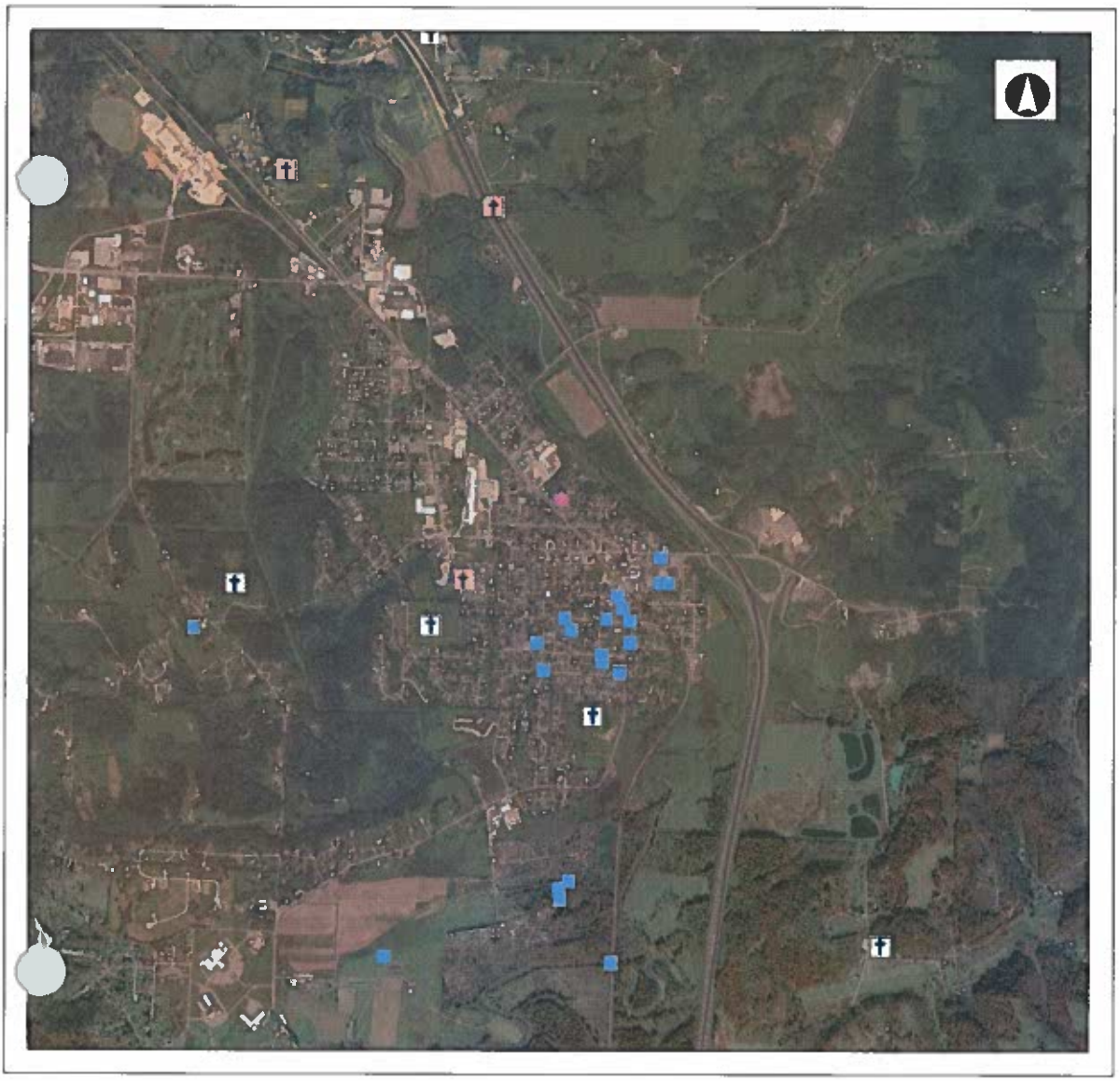

OHIO HISTORY CONNECTION

State Historic Preservation Office

Legend

- NR Listings
  - Listed
  - National Historic Landmark
  - Delisted
- NR Determinations of Eligibi
- Historic Structures
- Historic Bridges
- Historic Tax Credit Projects
- OGS Cemeteries
  - Confident
  - Not Confident
- Dams
- UTM Zone Split
- NR Boundaries
- Historic Previously Surveyed
- Highways
- Counties
- NPS Parks

0 0.44 0.88 Miles

1: 34,715

Copyright/Disclaimer

This map is a user generated static output from an Internet mapping site and is for general/This map is a user generated static output from an Internet mapping site and is for general reference only. Data layers that appear on this map may or may not be accurate, current, or otherwise reliable. THIS MAP IS NOT TO BE USED FOR NAVIGATION

Datum: [Datum]

Projection: WGS_1984_Web_Mercator_Auxiliary_Sphere

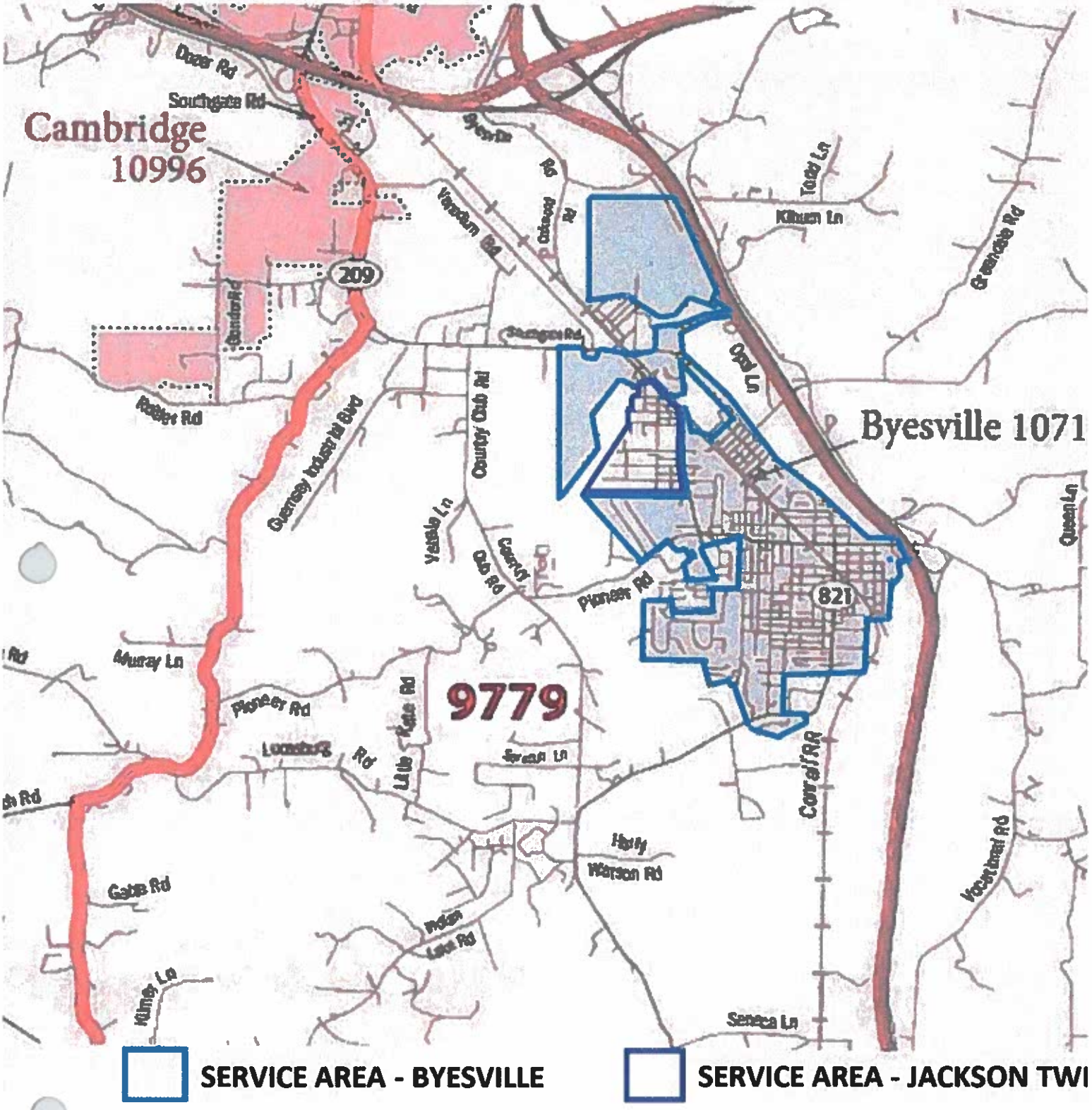
Cambridge
10996
Byesville 1071
9779
209
821
Dozer Rd
Southgate Rd
Vanadium Rd
Kilburn Ln
Todd Ln
Greendale Rd
Opal Ln
Rotter Rd
Guernsey Industrial Blvd
Country Club Rd
Vestale Ln
Country Club Rd
Pioneer Rd
Queen Ln
Murray Ln
Pioneer Rd
Little Kate Rd
Lucasburg Rd
Seneca Ln
Conrail RR
Harry
Warson Rd
Gable Rd
Vocational Rd
Kilmer Ln
Seneca Ln
SERVICE AREA - BYESVILLE
SERVICE AREA - JACKSON TWI

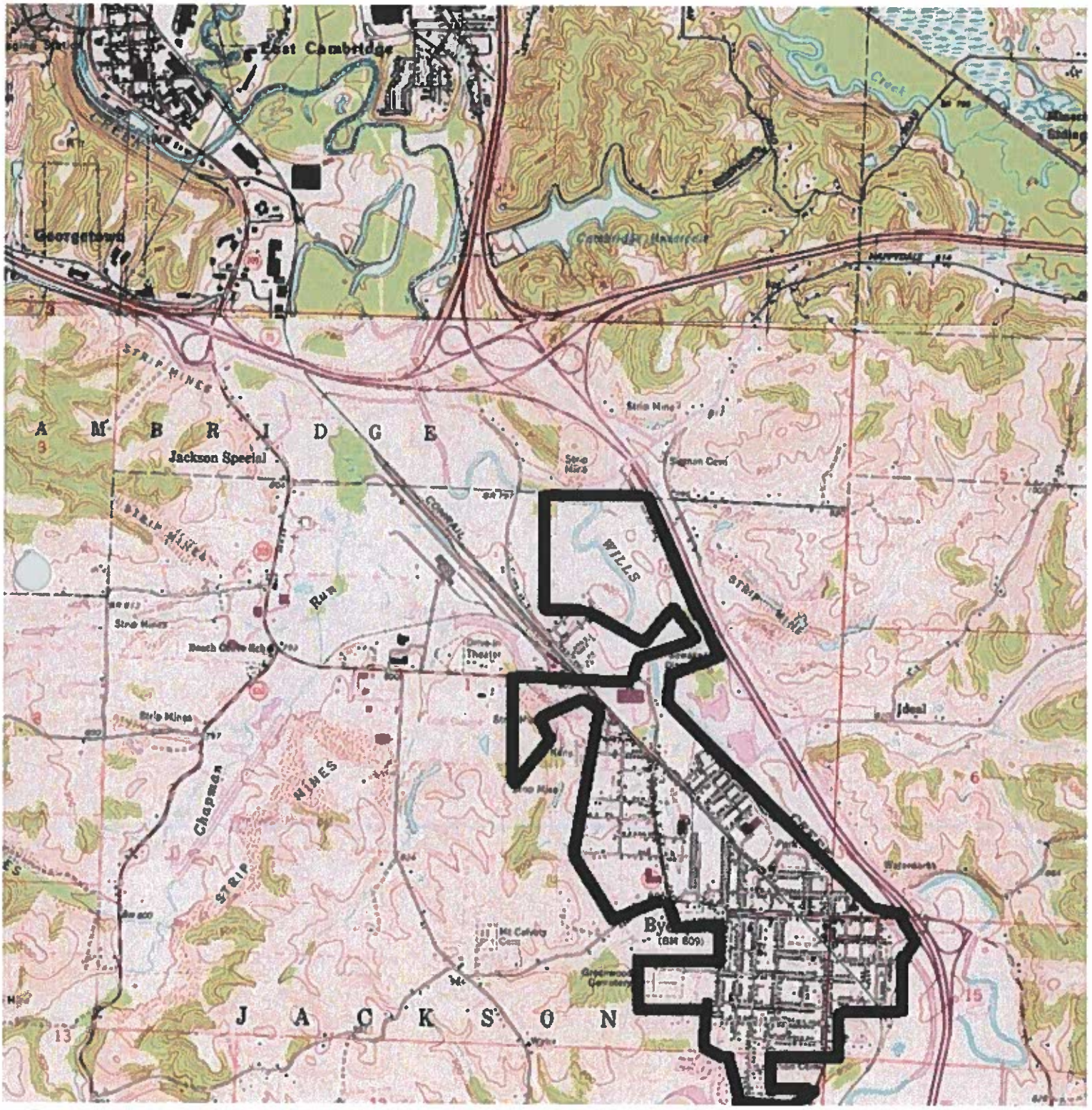
East Cambridge
Georgetown
Cambridge Reservoir
Creek
STRIP MINES
A M B R I D G E
Jackson Special
Strip Mine
Sigman Cem
WILLS
STRIP MINE
Run
Strip Mines
Beach Grove Sch
Drive-in Theater
Strip Mines
Chapman
STRIP
MINES
Ideal
Waterworks
Mt Calvary Cem
(BM 809)
J A C K S O N
13
15
6
5

GGC ENGINEERS
148 N HIGH STREET GAHANNA, OHIO 43230
PHONE 614-471-7310 FAX 614-471-7320
WWW.GGCENGINEERS.COM

REVISIONS

WASTEWATER COLLECTION SYSTEM
INFLOW & INFILTRATION

CLIENT: VILLAGE OF BYESVILLE
ADDRESS: 221 E. MAIN AVE., BYESVILLE, OH 43723
LOCATION: JACKSON TOWNSHIP, GUERNSEY COUNTY, OHIO

SCALE: AS NOTED

DESIGN BY: – DWN BY: –
CHK'D BY: – APPV'D BY: –

COPYRIGHT © 2013 GGC ENGINEERS, INC.

BYESVILLE
SANITARY SEWER
MAP

SHT# 1 of 1

PROJ# 13049 11/01/13

	Depth	MH Type	Install Manhole Liner Type-A	Install Manhole Liner Type-B	Install Manhole Liner Type-C	Install Manhole Liner Type-D	Reconstruct Channel and Bench	Seal Bench-Wall Interface	Seal Joints & Cracks	Seal Pipe Connection	Seal Hole <3"Ø	Install Mechanical Chimney Seal	Install Polymer Chimney Seal	Replace Lid	Secure Casting	Raise Casting to Grade	Install Manhole Insert
			A	B	C	D	E	F	G	J	K	M	N	P	S	T	V
1	7.17	Conc-lined Brick								x							x
2	6.33	Conc-lined Brick												x			x
3	6.33	Conc-lined Brick					x										x
4	6.92	Conc-lined Brick											x				x
5	6.25	Conc-lined Brick											x				x
6	6.92	Conc-lined Brick															x
7	7.33	Brick		x			x						x				x
8	5.92	Brick		x			x						x				x
9	6.00	Brick		x			x						x				x
10	5.83	Conc-lined Brick					x										x
11	8.58	Conc-lined Brick					x						x				x
12	5.75	Precast															x
13	5.00	Precast								x							x
14	5.00	Precast							x								x
15	8.00	Precast							x	x							x
16	4.50	Precast					x										x
17	5.08	Precast					x								x		x
18	4.92	Precast					x										x
19	5.67	Precast									x		x				x
20	6.17	Precast					x		x		x		x				x
21	5.67	Precast					x		x								x
22	9.33	Precast															x
23																x	x
24	6.08	Precast					x						x		x		x
25	6.17																x
26	7.58	Precast											x				x
27	4.50	Precast w/ Brick Riser					x						x				x
28	5.58	Precast						x					x				x
29	4.92	Precast					x						x				x
30	4.08	Precast							x				x		x		x
31	3.08	Precast					x						x		x		x
32	5.17	Precast					x						x		x		x
33	6.92	Precast					x										x
34	9.33	Precast					x		x		x		x				x
35	6.75	Brick		x			x						x				x
36	5.75	Precast w/ Brick Riser											x				x
37	8.58	Precast														x	x
38	8.75	Conc-lined Brick															x
39	5.42	Conc-lined Brick					x										x
40	5.25	Conc-lined Brick							x								x
41	7.33	Conc-lined Brick					x		x								x
42	3.42	Conc-lined Brick					x						x				x
43	8.92	Spray-lined Brick					x						x				x

MH REHABILITATION NOTES:

* MANHOLE WAS SEEN PAVED OVER. THE CONTRACTOR SHALL EXPOSE MANHOLE TO INSPECT. THE VILLAGE AND ENGINEER WILL DECIDE WHAT APPROPRIATE REHABILITATION THE MANHOLE REQUIRES.

** MANHOLE WAS NOT INSPECTED DURING PRELIMINARY INVESTIGATION. CONTRACTOR SHALL INSPECT MANHOLE. THE VILLAGE AND ENGINEER WILL DECIDE WHAT APPROPRIATE REHABILITATION THE MANHOLE REQUIRES.

RELINING AND TELEVISING NOTES:

1. OWNER RESERVES THE RIGHT TO ADD/DELETE BID QUANTITIES.
2. CONTRACTOR SHALL GIVE RESIDENTS 24 HOUR NOTICE BEFORE BEGINNING ANY TELEVISING OR RELINING. CONTRACTOR SHALL ALSO MAINTAIN A CLEAN WORK AREA.
3. PREP WORK OF RELINING INCLUDES ANY CUTTING OF PROTRUDING LATERALS AND ROOT CUTTING WHEN NECESSARY.
4. WHENEVER EXTRA SERVICE LATERALS COUNTS ARE GREATER THAN HOUSE COUNTS THE CONTRACTOR WILL VERIFY WHICH LATERALS ARE STILL IN SERVICE. THE VILLAGE WILL DECIDE WHICH EXTRA LATERALS WILL BE TAKEN OUT OF SERVICE.
5. CONTRACTOR TO JET CLEAN LINE BEFORE AND AFTER RELINING, ANY DEBRIS MUST BE SCREEN CATCHED AND VACUUMED OUT OF THE MANHOLES.
6. CONTRACTOR TO ENSURE THAT NO MATERIALS (SUCH AS TAPE, RAGS, CEMENT, EXTRA DEBRIS, ETC.) TO BE DISCARDED INTO THE SANITARY SYSTEM DURING THE PROJECT.

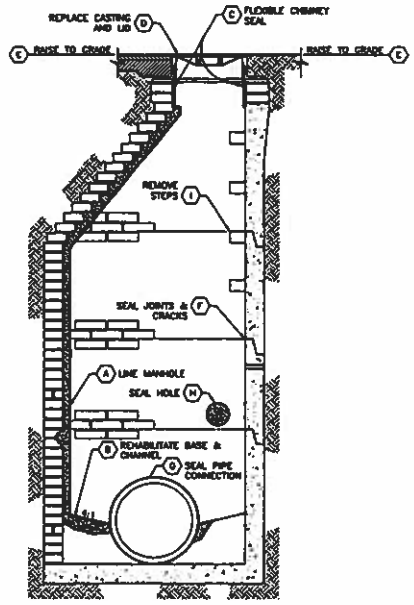

MANHOLE REHABILITATION DETAIL
NOT TO SCALE

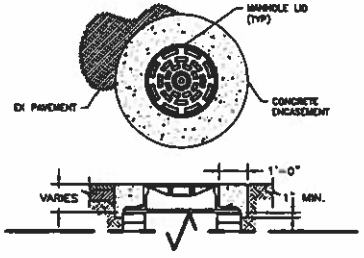

MANHOLE ENCASEMENT DETAIL
NOT TO SCALE

GGC ENGINEERS
144 MAIN STREET GAHANNA, OHIO 43230
PHONE: 614.471.7294 FAX: 614.471.7295
WWW.GGCENGINEERS.COM

REVISIONS

BYESVILLE I&I REHAB PHASE II

OWNER: VILLAGE OF BYESVILLE
ADDRESS: 221 E. MAIN AVE., BYESVILLE OH 43723
LOCATION: JACKSON TWP., GUERNSEY COUNTY, OH

SCALE: AS NOTED
DESIGN BY: ISC | DRWN BY: ISC
CHK'D BY: WAN | APP'D BY: WAN

DETAILS

SHEET 4 of 4

PROJ# 13048 | 3/17/2016

SEWER EXHIBITS
GRAVITY SOUTH

SHT 2 OF 4

FROM 13018

AS NOTED

WASTEWATER COLLECTION SYSTEM
INFLOW & INFILTRATION

CLIENT: VILLAGE OF BYESVILLE
ADDRESS: 221 E. MAIN AVE., BYESVILLE, OH 43723
LOCATION: JACKSON TOWNSHIP, GUERNSEY COUNTY OHIO

REVISIONS

GGC ENGINEERS

148 N HIGH STREET GAHANNA, OHIO 43230
PHONE: 614 - 471 - 7310 FAX: 614 - 471 - 7330
WWW.GGCENGINEERS.COM

SEWER EXHIBITS
209 LIFT STATION

SHT 3 of 4

PROJ. 13019

AS NOTED

WASTEWATER COLLECTION SYSTEM
INFLOW & INFILTRATION

CLIENT: VILLAGE OF BYESVILLE
ADDRESS: 221 E. MAIN AVE., BYESVILLE, OH 43723
LOCATION: JACKSON TOWNSHIP, GUERNSEY COUNTY, OHIO

REVISIONS

GGC ENGINEERS
146 N HIGH STREET GAHANNA, OHIO 43230
PHONE 614 - 471 - 7310 FAX 614 - 471 - 7320
WWW.GGCENGINEERS.COM

PETER STREET LIFT STATION

NORTH GRAVITY SEWER

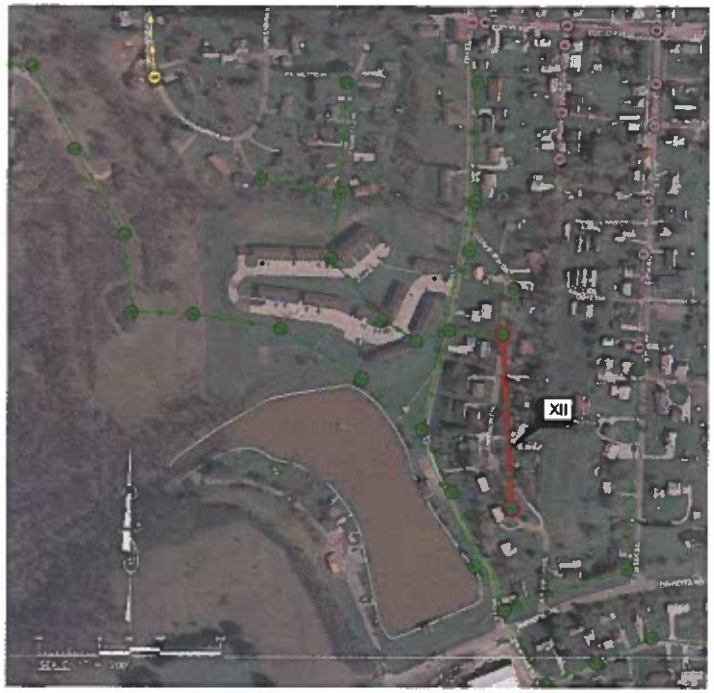

7TH STREET LIFT STATION

LEGEND
NORTH GRAVITY SEWER
SOUTH GRAVITY SEWER
7th STREET SEWER
PETERS STREET SEWER
SR 708 SEWER
RECOMMENDATION

GGC ENGINEERS
148 N HIGH STREET GAHANNA, OHIO 43230
PHONE 614-471-7310 FAX 614-471-7320
WWW.GGCENGINEERS.COM

REVISIONS

WASTEWATER COLLECTION SYSTEM
INFLOW & INFILTRATION
OWNER: VILLAGE OF BYESVILLE
ADDRESS: 221 E. MAIN AVE., BYESVILLE, OH 43723
LOCATION: JACKSON TOWNSHIP, GUERNSEY COUNTY, OHIO

SCALE: AS NOTED
DESIGN BY: DRAWN BY:
CHK'D BY: APP'D BY:

SEWER EXHIBITS
GRAVITY NORTH
PETER STREET &
7TH STREET

SHT # 4 of 4
PROJ # 13049

ATTACHMENT B

FLOODPLAIN COORDINATION

LETTER FROM FLODPLAIN ADMINISTRATOR

FEMA FLOOD INSURANCE RATE MAPS

VILLAGE OF BYESVILLE

Zoning and Planning Department

January 15, 2019

Re: Flood Plain and Phase II Reline Project

To Whom It May Concern:

As the flood plain coordinator for the Village of Byesville, I find no cause for concern regarding the flood plain and the Phase II Sewer Reline Project.

Upon consultation with the Village Administrator and review of the project's scope; all the work performed will be subsurface and will not disturb any of the flood plain.

If you have questions, I can be reached at 740-241-0530.

Sincerely,

Brad Dudley

Brad Dudley
Zoning and Planning Inspector

221 E. Main Ave
PO Box 8
Byesville, OH 43723

PHONE 740-241-0530
FAX 740-685-8633
EMAIL zoning@byesvilleoh.gov

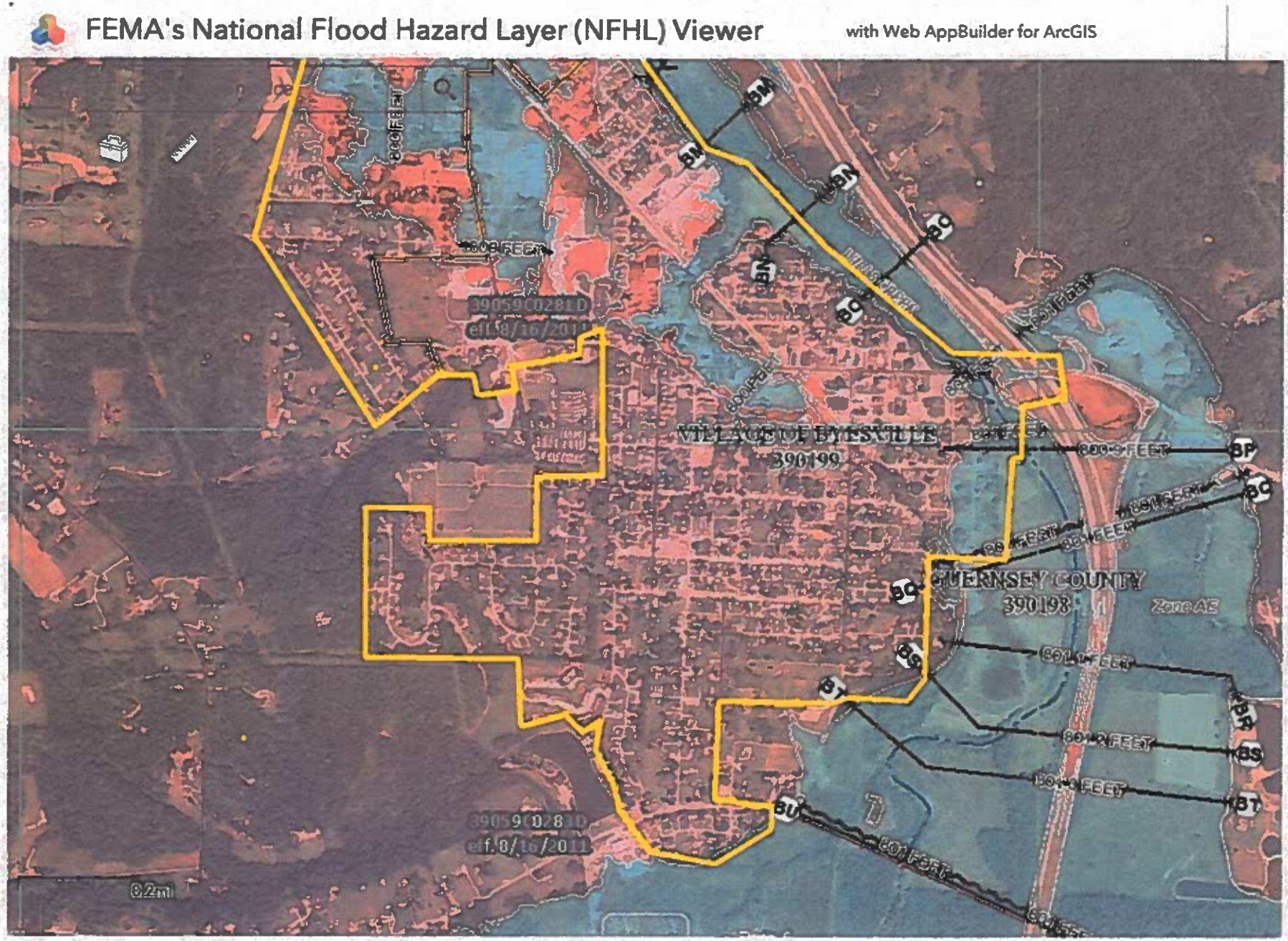

BYESVILLE SEWER DISTRICT

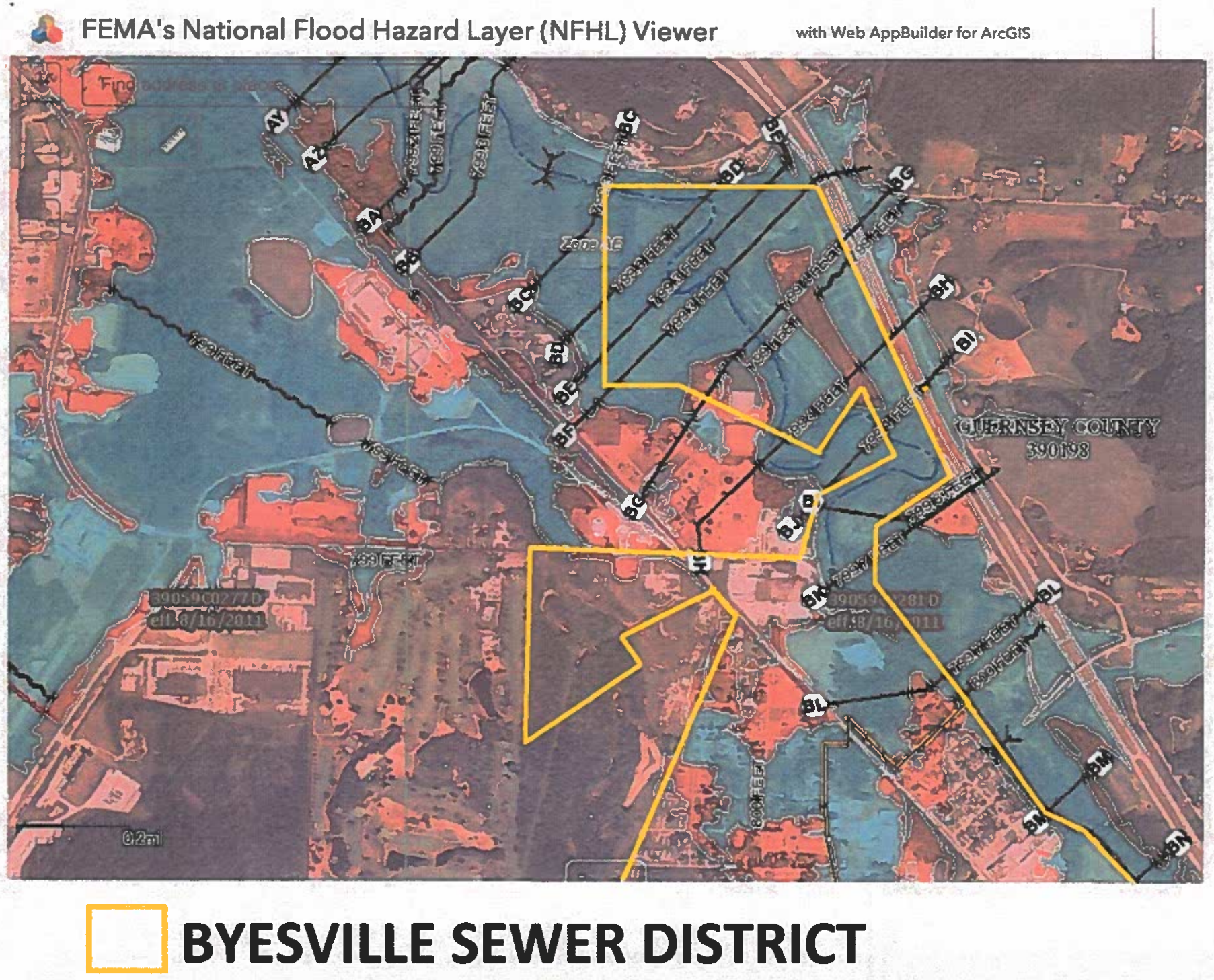

BYESVILLE SEWER DISTRICT

ATTACHMENT C

NATIONAL WETLANDS INVENTORY MAP

WEB SOIL SURVEY MAP

U.S. Fish and Wildlife Service

National Wetlands Inventory

Wetlands map

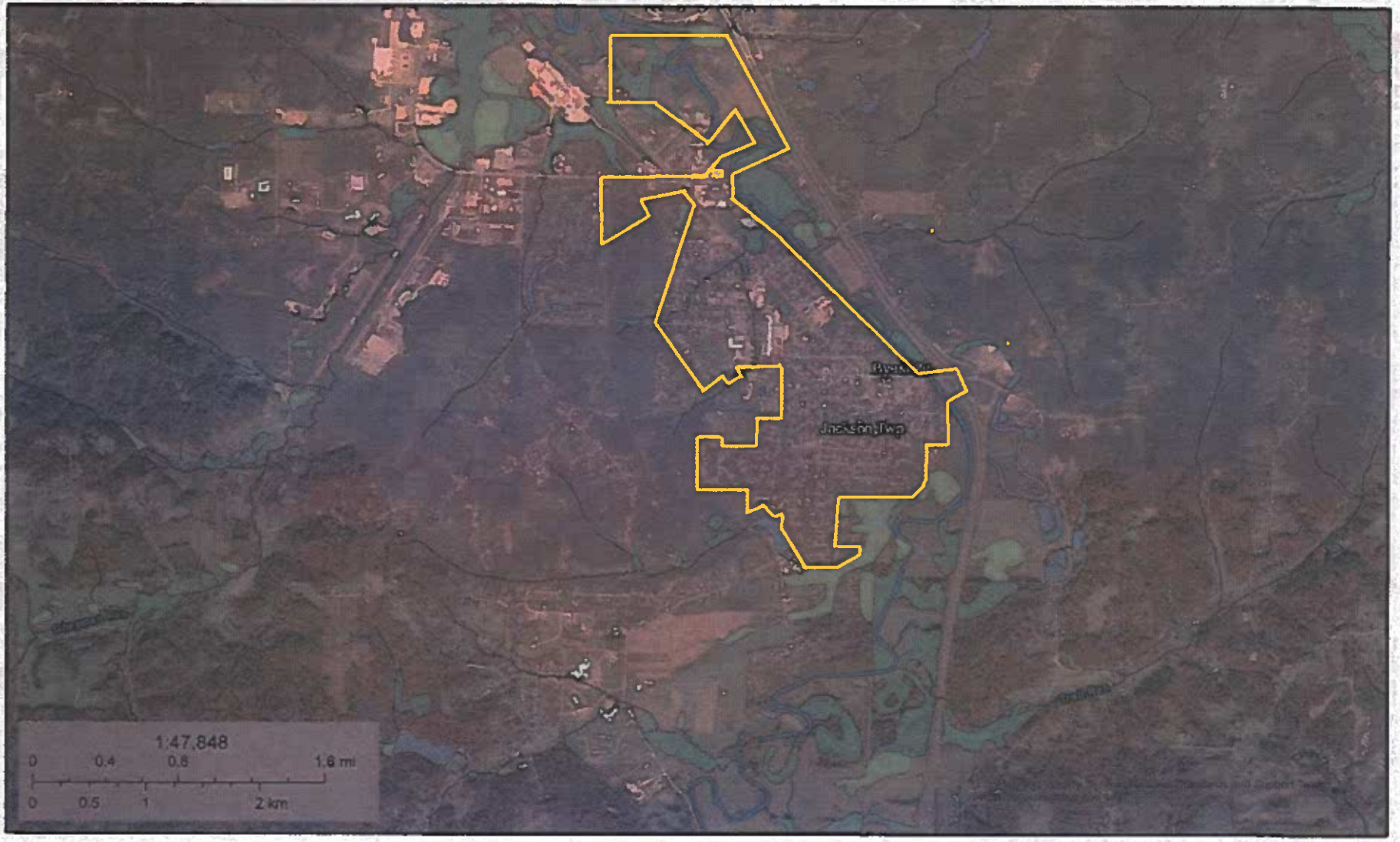

January 3, 2019

Wetlands

- Estuarine and Marine Deepwater
- Estuarine and Marine Wetland
- Freshwater Emergent Wetland
- Freshwater Forested/Shrub Wetland
- Freshwater Pond
- Lake
- Other
- Riverine

BYESVILLE SEWER DISTRICT

This map is for general reference only. The US Fish and Wildlife Service is not responsible for the accuracy or currentness of the base data shown on this map. All wetlands related data should be used in accordance with the layer metadata found on the Wetlands Mapper web site.

National Wetlands Inventory (NWI)
This page was produced by the NWI mapper

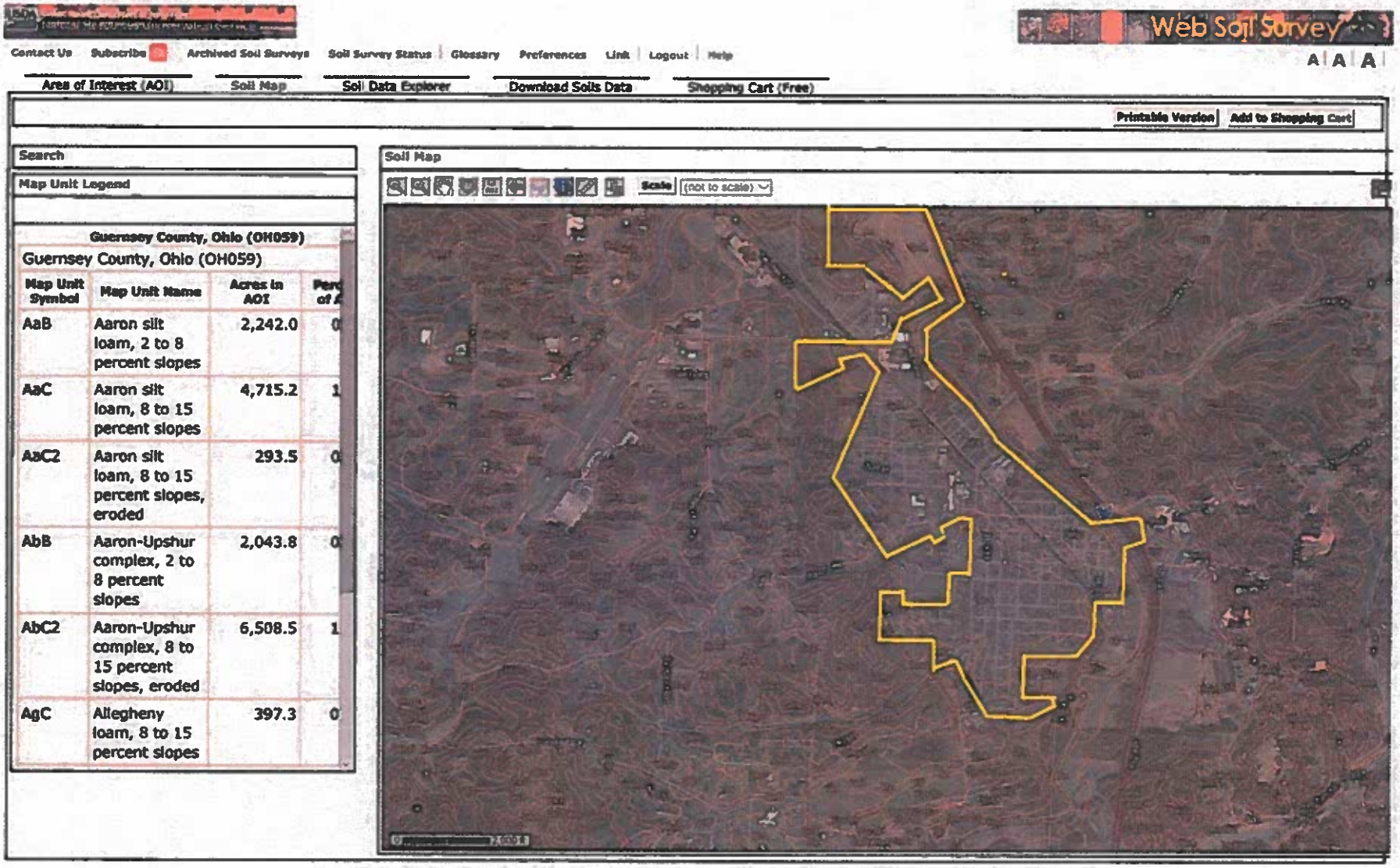

BYESVILLE SEWER DISTRICT

ATTACHMENT D

COASTAL ZONE MAP

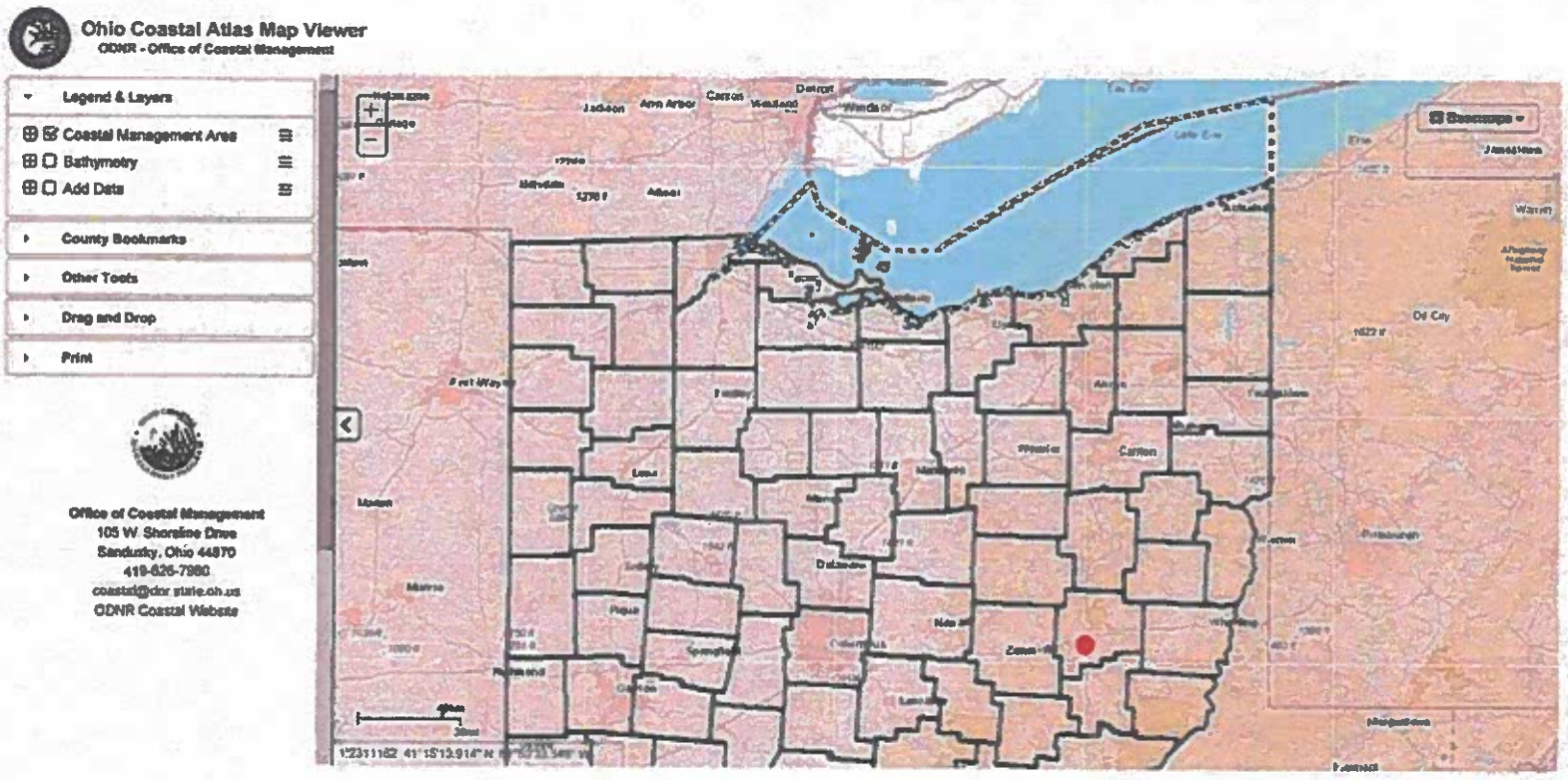

PROJECT SITE

ATTACHMENT E

LIST OF THREATENED AND ENDANGERED SPECIES IN OHIO BY COUNTY

Ohio

Federally-Listed Threatened, Endangered, Proposed, and Candidate Species' County Distribution

Revised August 8, 2017

Species	Status	Counties	Habitat
Mammals			
Indiana bat *(Myotis sodalis)*	Endangered	All counties in Ohio	Hibernacula = Caves and mines; Maternity and foraging habitat = small stream corridors with well-developed riparian woods; upland forests
Northern long-eared bat *Myotis septentrionalis*	Threatened	Statewide	Hibernates in caves and mines - swarming in surrounding wooded areas in autumn. During late spring and summer roosts and forages in upland forests.
Birds			
Kirtland's warbler (*Dendroica kirtlandii*)	Endangered	Ashtabula, Cuyahoga, Erie, Lake, Lorain, Lucas, Ottawa, Sandusky	Kirtland's warblers are known to migrate along the Lake Erie shoreline through Ohio in late April-May and late August-early October.
Piping plover *(Charadrius melodus)*	Endangered	Ashtabula, Cuyahoga, Erie, Lake, Lorain, Lucas, Ottawa, Sandusky	Beaches along shorelines of the Great Lakes
Piping plover *(Charadrius melodus)*	Critical Habitat Designated	Erie, Lake	
Red Knot (Rufa) *Calidris canutus rufa*	Threatened	Ashtabula, Cuyahoga, Erie, Lake, Lorain, Lucas, Ottawa, and Sandusky	Present in Ohio during spring and fall migration
Reptiles			
Lake Erie water snake *(Nerodia sipedon insularum)*	Delisted August 2011	Erie, Ottawa	Shorelines of islands in western Lake Erie
Copperbelly water snake *(Nerodia erythrogaster neglecta)*	Threatened	Defiance, Hardin, Williams	Wooded and permanently wet areas such as oxbows, sloughs, brushy ditches and floodplain woods
Eastern massasauga *(Sistrurus catenatus)*	Threatened	Ashtabula, Butler, Champaign, Clark, Clinton, Columbiana, Crawford, Erie, Fairfield, Fayette, Greene, Hardin, Holmes, Huron, Lake, Licking, Logan, Lucas, Mahoning, Marion, Montgomery, Ottawa, Perry, Portage, Preble, Richland, Sandusky, Stark, Summit, Trumbull, Warren, Wayne, Wyandot	
Fish			
Scioto madtom *(Noturus trautmani)*	Endangered	Franklin, Madison, Pickaway, Union	Stream riffles of moderate flow over sandy gravel bottom
Mussels			
Clubshell *(Pleurobema clava)*	Endangered	Ashtabula, Coshocton, Defiance, Franklin, Greene, Hancock, Hardin, Madison, Pickaway, Pike, Ross, Scioto, Trumbull, Union, Williams	Found in coarse sand and gravel areas of runs and riffles within streams and small rivers
Fanshell *(Cyprogenia stegaria) (=C. irrorata)*	Endangered	Adams, Athens, Brown, Clermont, Coshocton, Gallia, Hamilton, Lawrence, Meigs, Morgan, Muskingum, Scioto, Washington	Found in areas of packed sand and gravel at locations in a good current
Northern riffleshell *(Epioblasma torulosa rangiana)*	Endangered	Defiance, Franklin, Madison, Pickaway, Pike, Ross, Scioto, Union, Williams	Large streams and small rivers in firm sand of riffle areas; also occurs in Lake Erie
Pink mucket pearlymussel *(Lampsilis abrupta)*	Endangered	Adams, Athens, Brown, Clermont, Gallia, Hamilton, Lawrence, Meigs, Morgan, Scioto, Washington	The lower Ohio River and its larger tributaries

Purple cat's paw pearlymussel *(Epioblasma obliquata obliquata)*	Endangered	Coshocton	Gravel riffles of medium to large rivers
Rabbitsfoot *Quadrula cylindrica cylindrica*	Threatened	Coshocton, Delaware, Franklin, Madison, Muskingum, Pickaway, Union, and Williams	Fish Creek, Ohio River, Muskingum River, Walhonding River, Big Darby Creek, Little Darby Creek
Rabbitsfoot *Quadrula cylindrica cylindrica*	Critical Habitat	Coshocton, Madison, Union, and Williams	Fish Creek, Little Darby Creek, and Walhonding River
Rayed bean (*Villosa fabalis*)	Endangered	Adams, Brown, Butler, Clark, Clermont, Coshocton, Darke, Defiance, Delaware, Franklin, Fulton, Greene, Hamilton, Hancock, Hardin, Logan, Lucas, Madison, Marion, Miami, Montgomery, Pickaway, Pike, Ross, Scioto, Shelby, Union, Warren, Williams Wyandot	Smaller, headwater creeks, but they are sometimes found in large rivers, and Lake Erie
Sheepnose (*Plethobasus cyphus*)	Endangered	Adams, Athens, Brown, Clermont, Coshocton, Gallia, Hamilton, Lawrence, Meigs, Morgan, Muskingum, Scioto, Washington	Shallow areas in larger rivers and streams
Snuffbox (*Epioblasma triquetra*)	Endangered	Adams, Ashtabula, Athens, Brown, Clermont, Coshocton, Delaware, Franklin, Gallia, Greene, Hamilton, Lake, Lawrence, Madison, Meigs, Miami, Montgomery, Morgan, Muskingum, Pickaway, Ross, Scioto, Union, Washington	Small to medium-sized creeks in areas with a swift current and some larger rivers, and Lake Erie
White cat's paw pearlymussel *(Epioblasma obliquata perobliqua)*	Endangered	Defiance, Williams	Firm sand or gravel riffles in small streams and medium to large rivers
Insects			
American burying beetle *(Nicrophorus americanus)*	Endangered	Athens, Hocking, Morgan, Perry, Vinton	
Mitchell's satyr *(Neonympha mitchellii mitchellii)*	Endangered	Portage	Fens; wetlands characterized by calcareous soils which are fed by carbonate-rich water from seeps and springs
Karner blue butterfly *(Lycaeides melissa samuelis)*	Endangered	Lucas	Pine barrens and oak savannas on sandy soils and containing wild lupines (*Lupinus perennis*), the only known food plant of the larvae
Plants			
Eastern prairie fringed orchid *(Platanthera leucophaea)*	Threatened	Clark, Holmes, Lucas, Ottawa, Sandusky, Wayne	Mesic to wet prairies and meadows
Lakeside daisy *(Hymenoxys herbacea* (Formerly *H. acaulis var. glabra*)	Threatened	Erie, Ottawa	Dry rocky prairies; limestone rock surfaces including outcrops and quarries
Northern monkshood *(Aconitum noveboracense)*	Threatened	Hocking, Portage, Summit	Cool, moist, shaded cliff faces or talus slopes in wooded ravines, near water seeps
Running buffalo clover *(Trifolium stoloniferum)*	Endangered	dams, Athens, Belmont, Brown, Butler, Clermont, Delaware, Fairfield, Franklin, Galia, Highland, Hamilton, Hocking, Jackson, Lawrence, Meigs, Pickaway, Pike, Ross, Scioto, Vinton, Warren	Disturbed bottomland meadows; disturbed sites that have shade during part of each day
Virginia spiraea *(Spirea virginiana)*	Threatened	Scioto	Stream banks and floodplains

Small whorled pogonia *(Isotria medeoloides)*	Threatened	Hocking, Scioto	Dry woodland; upland sites in mixed forests (second or third growth stage)

ATTACHMENT F

SOLE SOURCE AQUIFERS IN OHIO MAP

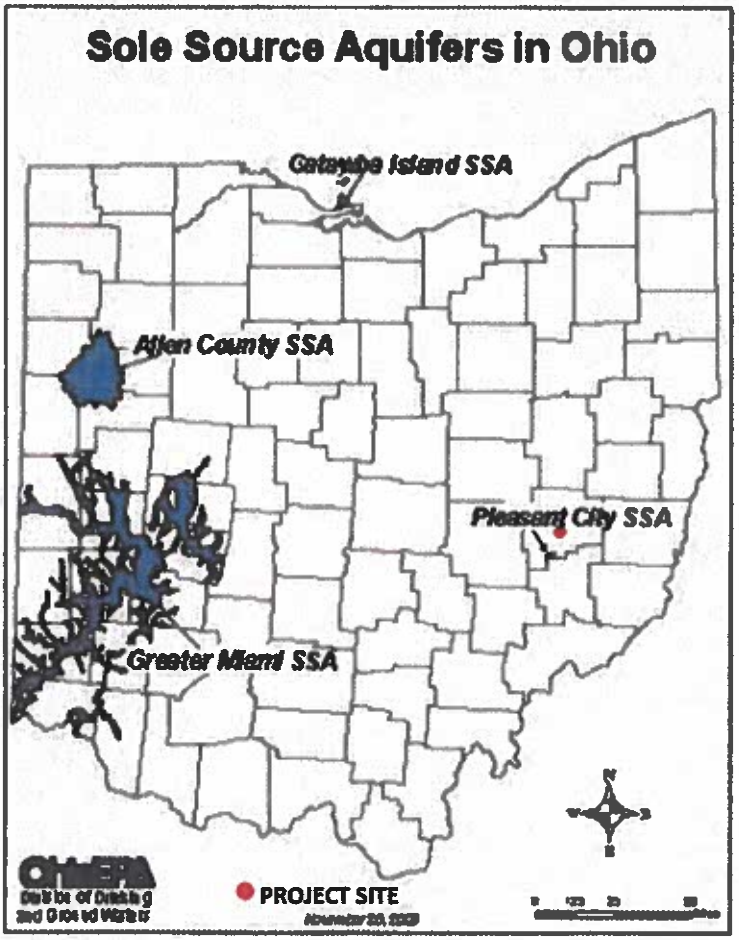
Sole Source Aquifers in Ohio
Catawba Island SSA
Allen County SSA
Pleasant City SSA
Greater Miami SSA
PROJECT SITE

ATTACHMENT G

WILD AND SCENIC RIVERS IN OHIO MAP

WILD AND SCENIC RIVERS IN OHIO

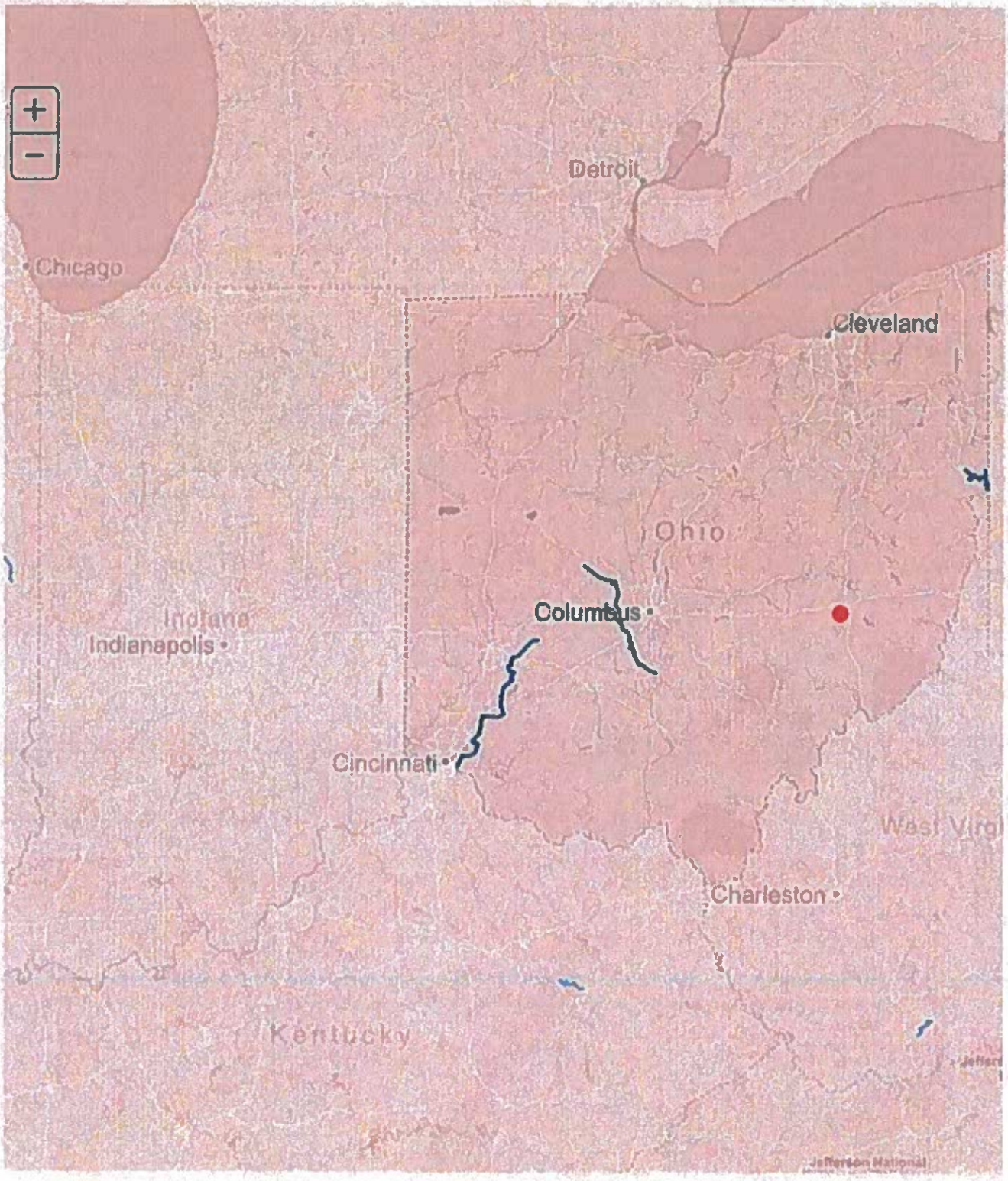

PROJECT SITE

Legend

ATTACHMENT I

MAP SHOWING LOCATION OF NEARBY AIRPORTS

CAMBRIDGE MUNICIPAL AIRPORT

oogle Maps 9732 Brick Church Rd

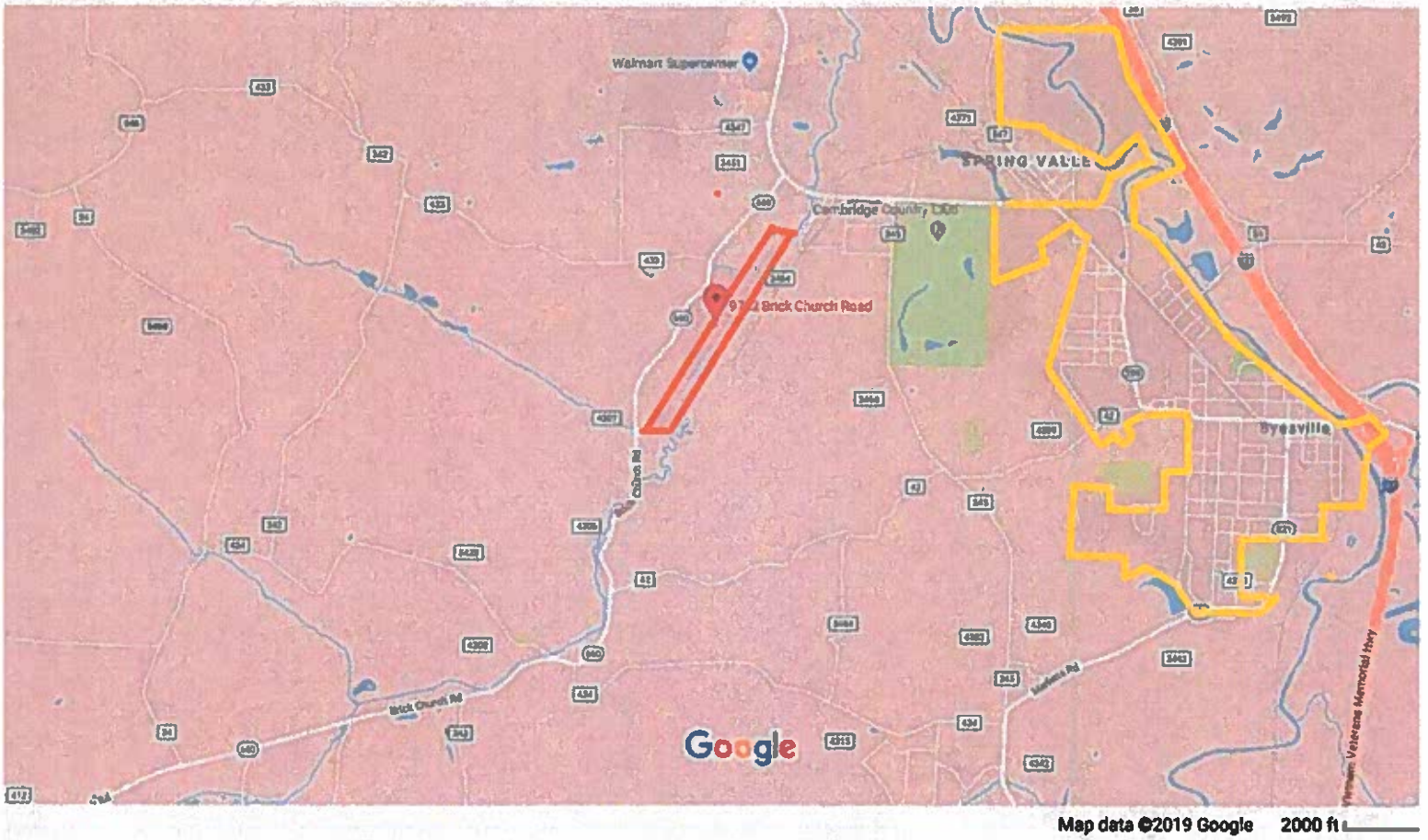

BYESVILLE SEWER DISTRICT

AIRPORT LOCATION

ATTACHMENT J

MAP SHOWING VILLAGE OF BYESVILLE

WASTEWATER COLLECTION SYSTEM

BYESVILLE
SANITARY SEWER
MAP

SHT 1 of 1

PROJ# 13049

1/10/13

DESIGN -

DRAWN -

CHKD -

SCALE: AS NOTED

WASTEWATER COLLECTION SYSTEM
INFLOW & INFILTRATION

CLIENT: VILLAGE OF BYESVILLE
ADDRESS: 221 E. MAIN AVE., BYESVILLE, OH 43723
LOCATION: JACKSON TOWNSHIP, GUERNSEY COUNTY, OHIO

REVISIONS

GGC
ENGINEERS
148 N HIGH STREET GAHANNA, OHIO 43230
PHONE 614 - 471 - 7310 FAX 614 - 471 - 7320
WWW.GGCENGINEERS.COM

ATTACHMENT K

USGS TOPOGRAPHIC MAP

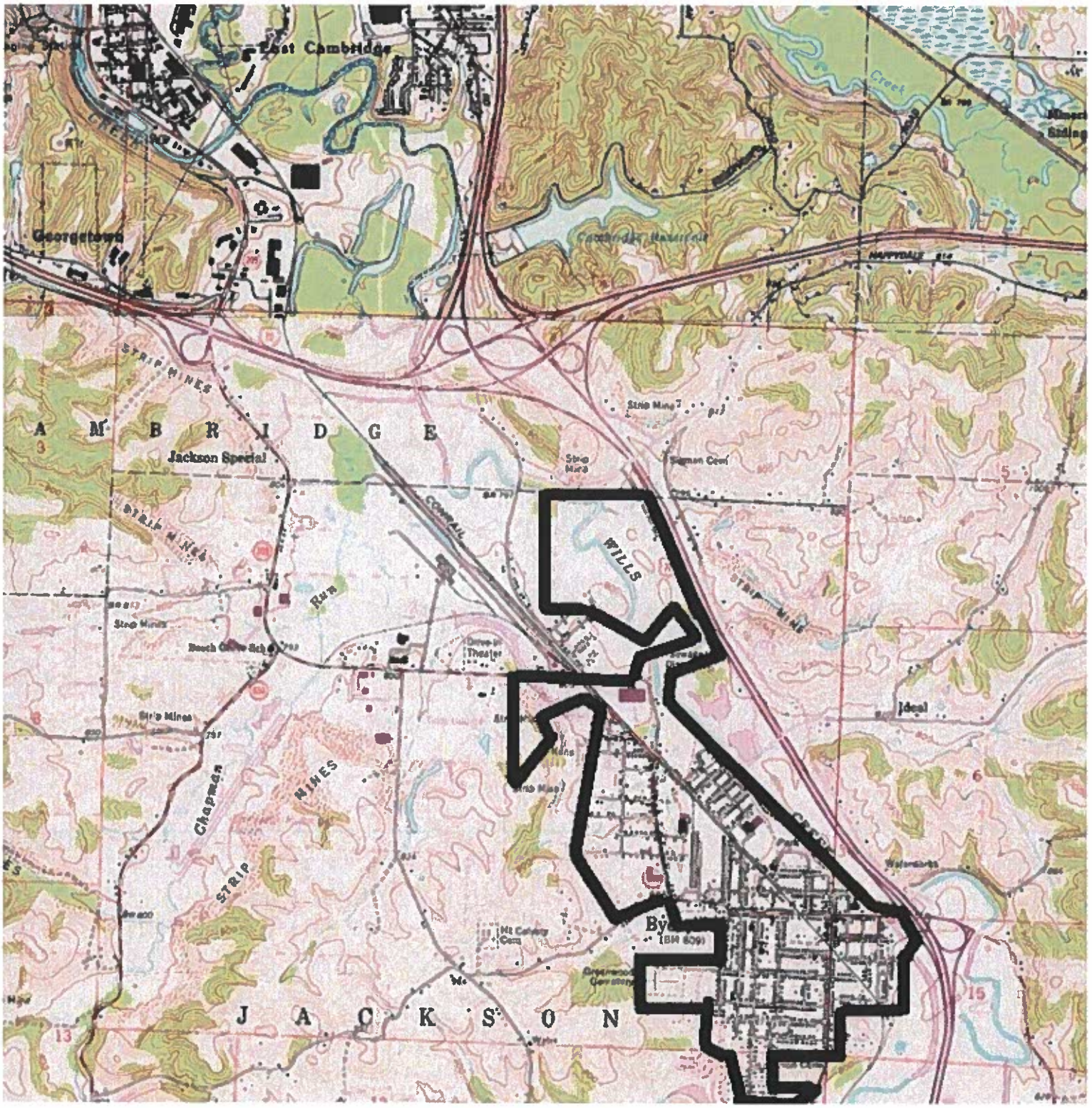
East Cambridge
Georgetown
Cambridge Reservoir
Creek
STRIP MINES
A M B R I D G E
Jackson Special
Strip Mine
Sigman Cem
CONRAIL
WILLS
Run
Strip Mines
Beech Grove Sch
Drive-in Theater
Ideal
Chapman
STRIP
MINES
Mt Calvary Cem
J A C K S O N

ATTACHMENT L

CONTAMINATED SITES

EPA HAZARDOUS WASTE SITES MAP
SUPERFUND SITES MAP
TOXIC SUBSTANCES MAP
TOXIC RELEASES MAP
AIR POLLUTION SITES

LIST OF UNDERGROUND STORAGE TANKS SITES

HUD GUIDANCE ON SITE CONTAMINATION

EPA HAZARDOUS WASTE SITES (RCRA)

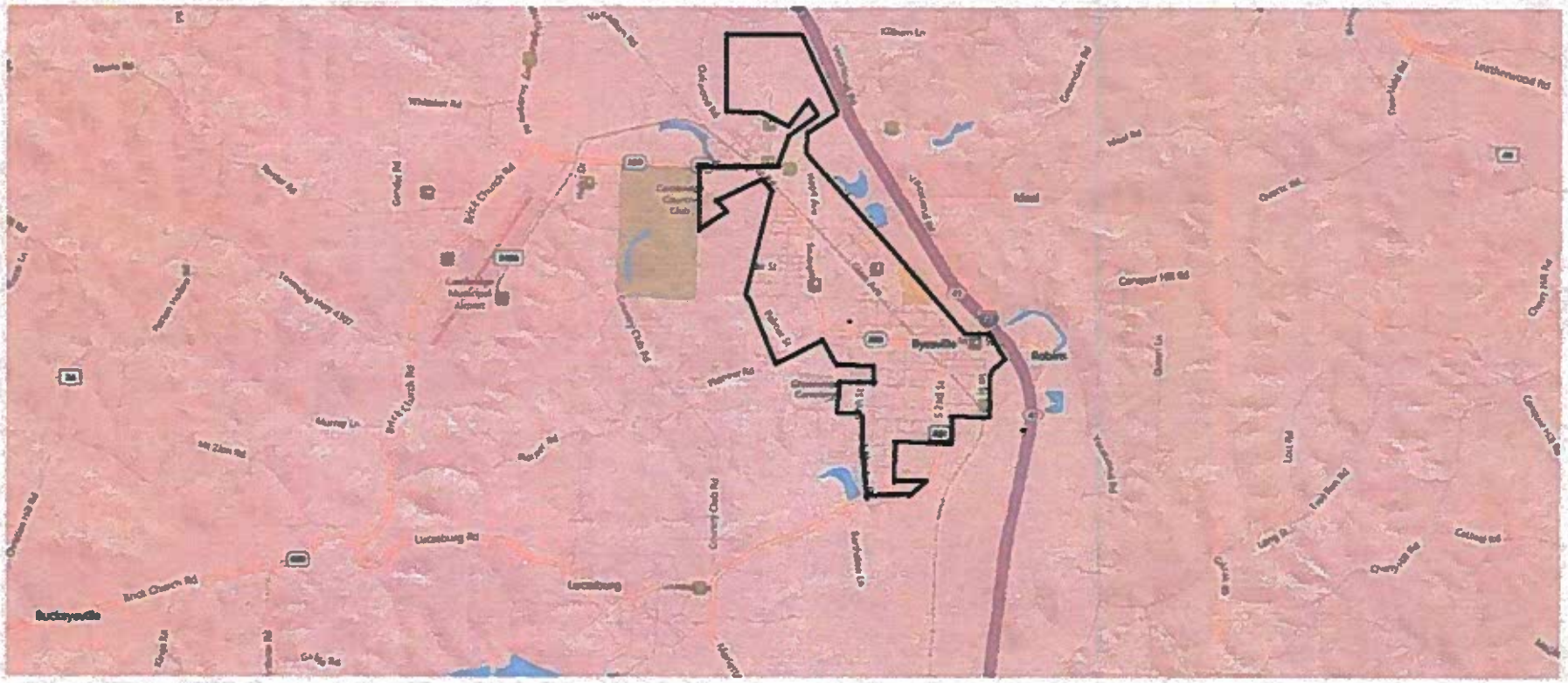

Superfund Sites

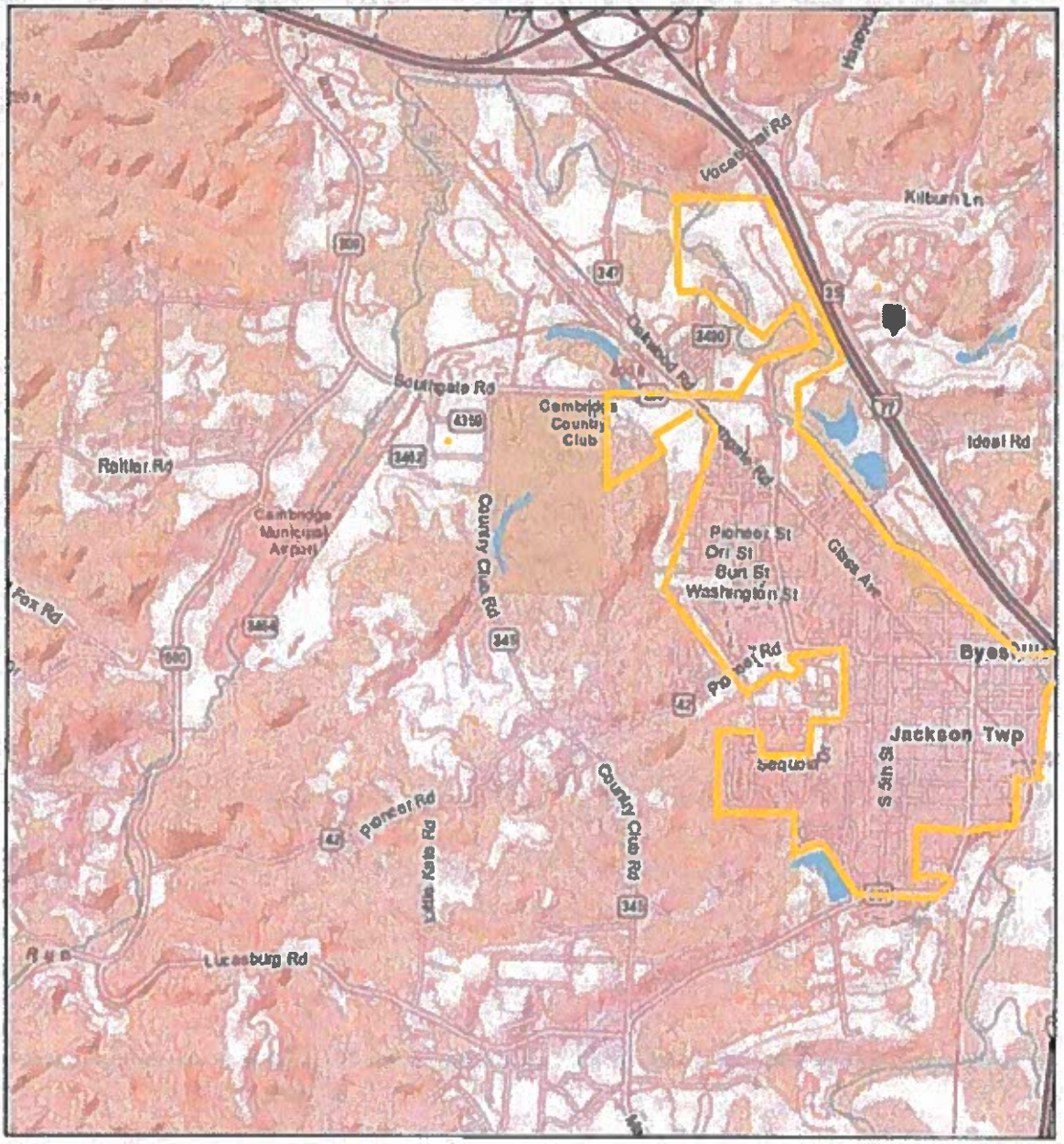

January 16, 2019

1:36,112

0 0.3 0.6 1.2 mi

0 0.5 1 2 km

Single Facility

BYESVILLE SEWER DISTRICT

Sources: Esri, HERE, Garmin, Intermap, increment P Corp., GEBCO, USGS, FAO, NPS, NRCAN, GeoBase, IGN, Kadaster NL, Ordnance Survey, Esri Japan, METI, Esri China (Hong Kong), swisstopo, © OpenStreetMap contributors, and the GIS User Community

Toxic Substances Sites

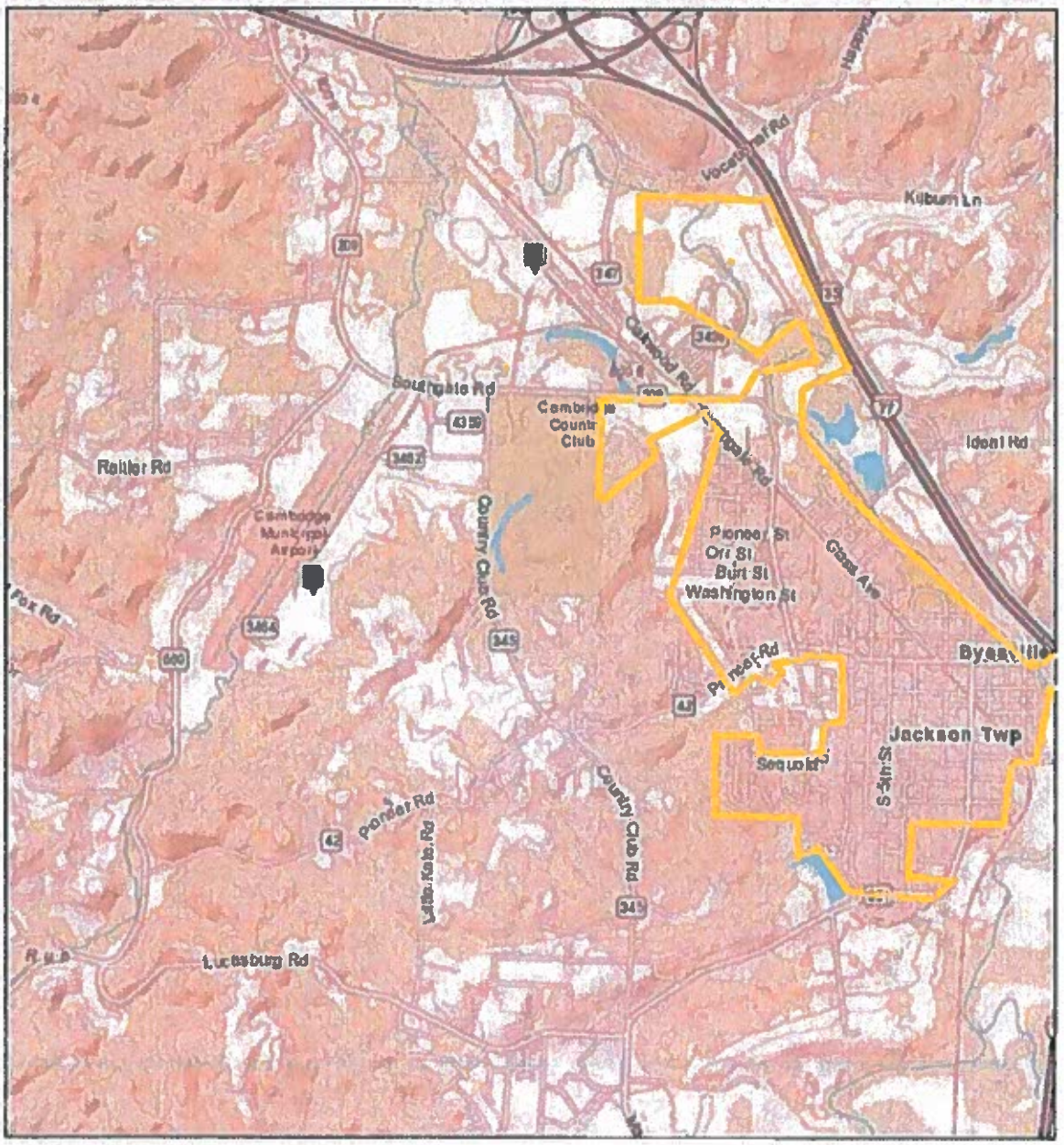

January 16, 2019

1:36,112

0 0.3 0.6 1.2 mi

0 0.5 1 2 km

Single Facility

BYESVILLE SEWER DISTRICT

Sources: Esri, HERE, Garmin, Intermap, increment P Corp., GEBCO, USGS, FAO, NPS, NRCAN, GeoBase, IGN, Kadaster NL, Ordnance Survey, Esri Japan, METI, Esri China (Hong Kong), swisstopo, © OpenStreetMap contributors, and the GIS User Community

Toxic Releases Sites

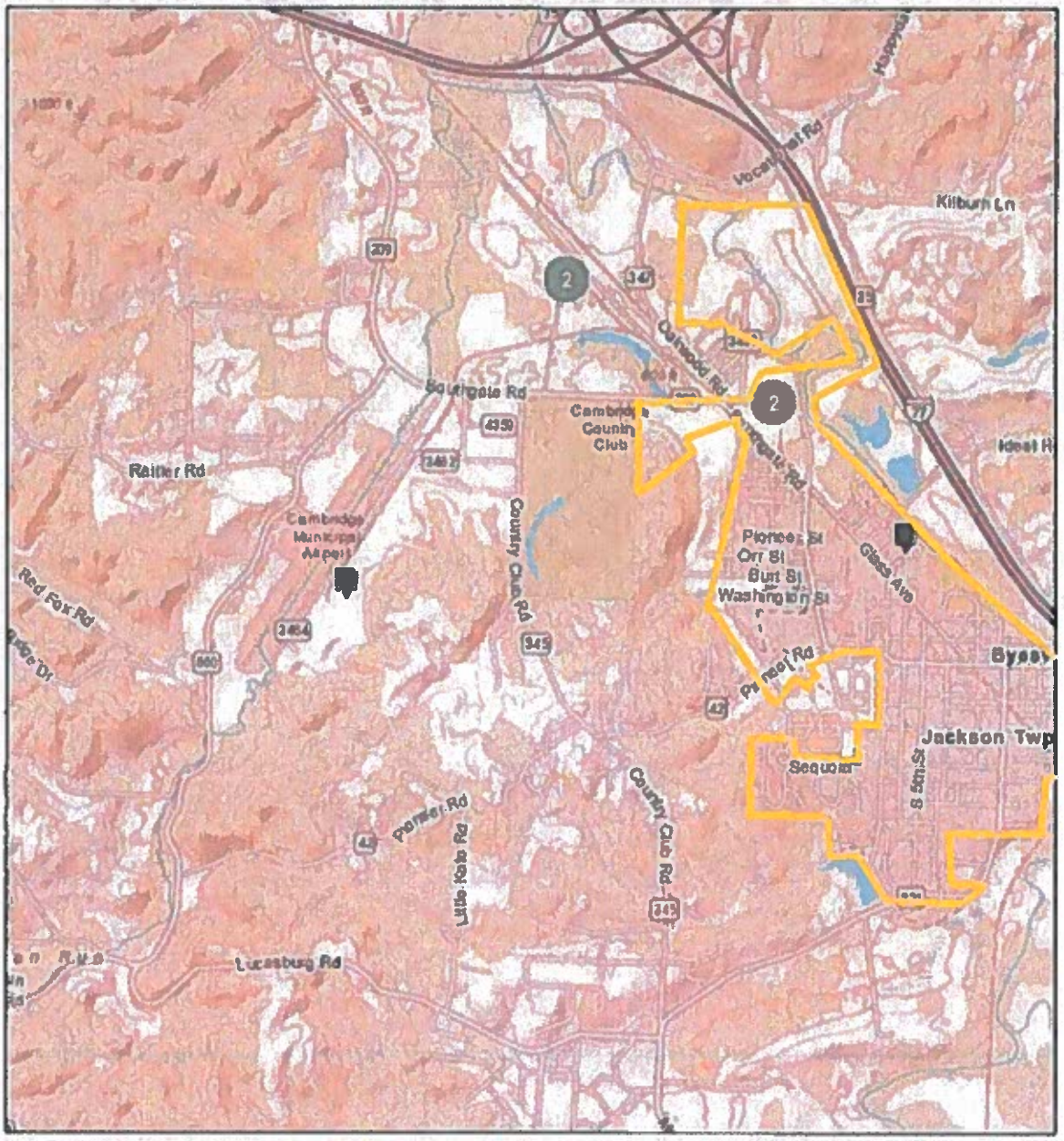

January 16, 2019

pointLayer

Override 1

Single Facility

1:36,112

0 0.3 0.6 1.2 mi

0 0.5 1 2 km

Sources: Esri, HERE, Garmin, Intermap, increment P Corp., GEBCO, USGS, FAO, NPS, NRCAN, GeoBase, IGN, Kadaster NL, Ordnance Survey, Esri Japan, METI, Esri China (Hong Kong), swisstopo, © OpenStreetMap contributors, and the GIS User Community

BYESVILLE SEWER DISTRICT

Air Pollution Sites

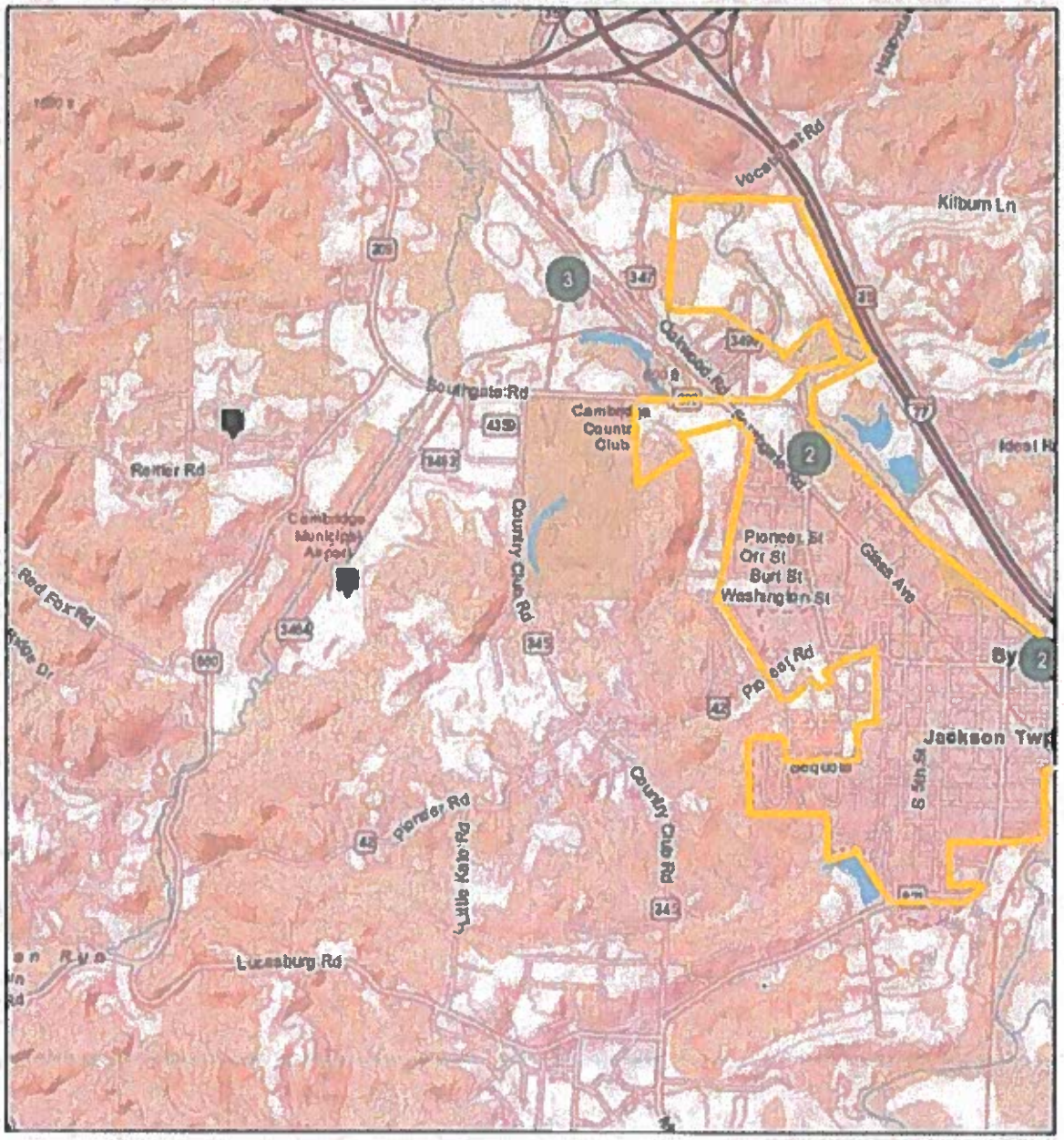

January 16, 2019

1:36,112

0 0.3 0.6 1.2 mi

0 0.5 1 2 km

pointLayer

Override 1

Single Facility

BYESVILLE SEWER DISTRICT

Sources: Esri, HERE, Garmin, Intermap, increment P Corp., GEBCO, USGS, FAO, NPS, NRCAN, GeoBase, IGN, Kadaster NL, Ordnance Survey, Esri Japan, METI, Esri China (Hong Kong), swisstopo, © OpenStreetMap contributors, and the GIS User Community

Ohio Tank Tracking & Environmental Regulations

Existing User

Username (Owner Id):

Password:

Submit | Forgot Password?

Inquiry | Registrations | Public Information Request | Red Tag Information | County Map

Facility / Corrective Action Search

Welcome to the BUSTR Public Inquiry page. It is BUSTR policy to make the fullest possible disclosure of information without unjustifiable expense or unnecessary delay to any requester. If additional information is required, please click on the "Public Information Request" tab. Before making a request, please make sure the information you seek is not already available on the BUSTR website (e.g., complete list of active registered facilities or active releases).

Instructions

Enter the known information and click the "Search" button. You may sort the results in ascending or descending order by clicking on any of the column headers.
To do another search, click the "Reset" button.

Search

Owner Name		County	Guernsey
Facility ID		Facility Name	
Address		City	Byesville
Zip		State	Ohio
Local Fire Department	– Any –	Tank Status	All
Release #		Old Incident #	

Search | Download Results In Excel | Reset

Facility Search Results

« ‹ 1/2 › » 10

Facility	Owner Business Name	Address	City	Zip	County	Date Reported	Release Number	Old Incident ID	Tank
30002514 (STAN & JUDY KING)	STAN & JUDY KING	370 W MAIN ST	BYESVILLE	43723	Guernsey		N00001	307011100.0	No Tan Availab
30000257 (VILLAGE CARRYOUT)	VILLAGE CARRYOUT	60201 SOUTHGATE RD	BYESVILLE	43723	Guernsey		N00001	305069300.0	No Tan Availab
30000845 (ALLIED COAL)	MILDRED GREEGOR	ST RT 209	BYESVILLE	43723	Guernsey		N00001	307032000.0	No Tan Availab
30000930 (GARY FRENCIK)	GARY FRENCIK	312 S SECOND ST	BYESVILLE	43723	Guernsey		N00001	307057900.0	No Tan Availab
30009853 (GOLDEN RULE SCHOOL)	GOLDEN RULE SCHOOL	60770 SOUTH GATE	BYESVILLE	43723	Guernsey	4/15/1992	N00001	302090900.0	No Tan Availab
30009854 (RE 657 (CLOSED))	RE 657 (CLOSED)	C/O WATSON & MAIN	BYESVILLE	43723	Guernsey		N00001	302112000.0	No Tan Availab
30009864 (SHIELD ALLOY)	SHIELD ALLOY	SR 209 S	BYESVILLE	43723	Guernsey				No Tan Availab
30009873 (CUT OFF STORE)	SAM CESTARO	58901 MARIETTA RD	BYESVILLE	44004	Guernsey	7/12/1988	N00001	30822000.0	No Tan Availab
30009875 (BUS GARAGE)	ROLLING HILLS LOCAL SCHOOL	9968 LUCASBURG RD	BYESVILLE	43723	Guernsey		N00001	30923400.0	No Tan Availab
30006240 (ROLLING HILLS LOCAL SCHOOL)	ROLLING HILLS LOCAL SCHOOL	9968 Lucasburg Rd	BYESVILLE	43723	Guernsey				Active

20 Results listed.

BUSTR Acronyms and Definitions

Ohio Tank Tracking & Environmental Regulations

Existing User

Username (Owner Id):

Password:

Submit | Forgot Password?

Inquiry | Registrations | Public Information Request | Red Tag Information | County Map

Facility / Corrective Action Search

Welcome to the BUSTR Public Inquiry page. It is BUSTR policy to make the fullest possible disclosure of information without unjustifiable expense or unnecessary delay to any requester. If additional information is required, please click on the "Public Information Request" tab. Before making a request, please make sure the information you seek is not already available on the BUSTR website (e.g., complete list of active registered facilities or active releases).

Instructions

Enter the known information and click the "Search" button. You may sort the results in ascending or descending order by clicking on any of the column headers.
To do another search, click the "Reset" button.

Search

Owner Name		County	Guernsey
Facility ID		Facility Name	
Address		City	Byesville
Zip		State	Ohio
Local Fire Department	– Any –	Tank Status	All
Release #		Old Incident #	

Search | Download Results in Excel | Reset

Facility Search Results

2/2 | 10

Facility	Owner Business Name	Address	City	Zip	County	Date Reported	Release Number	Old Incident ID	
30000697 (VERIZON NORTH, INC.)	VERIZON NORTH INC	59343 MARIETTA RD	BYESVILLE	43723	Guernsey	2/3/2003	N00001		No Ava
30000100 (ASHLAND BRAND MKTG 184-220654)	ASHLAND BRANDED MKTG, A O I	RT 1	BYESVILLE	43723	Guernsey		N00001	3012755000 0	No Ava
30000108 (ASHLAND BRAND MKTG 184002)	ASHLAND BRANDED MKTG A O I	2ND ST & WATSON AVE	BYESVILLE	43723	Guernsey				No Ava
30002980 (EAST OHIO GAS CO CAMBRIDGE SHOP)	DOMINION EAST OHIO GAS CO	60755 COUNTRY CLUB RD	BYESVILLE	43723	Guernsey		N00001	7981533000 0	No Ava
30002980 (EAST OHIO GAS CO CAMBRIDGE SHOP)	DOMINION EAST OHIO GAS CO	60755 COUNTRY CLUB RD	BYESVILLE	43723	Guernsey	9/22/2008	N00002		No Ava
30002857 (STARFIRE)	HARTLEY CO	300 W MAIN ST	BYESVILLE	43723	Guernsey	3/10/1993	N00001	3023203000 0	Bon
30000081 (CIRCLE K #5286)	MAC'S CONVENIENCE STORES LLC	287 MAIN ST	BYESVILLE	43723	Guernsey	6/22/1998	N00002	3050154000 0	Act
30000081 (CIRCLE K #5286)	MAC'S CONVENIENCE STORES LLC	287 MAIN ST	BYESVILLE	43723	Guernsey	8/1/2008	N00003		Act
30000135 (BYSEVILLE CLARK)	RKDJ PETROLEUM LLC	210 MAIN ST	BYESVILLE	43723	Guernsey	9/20/2001	N00003		Bon
30000135 (BYSEVILLE CLARK)	RKDJ PETROLEUM LLC	210 MAIN ST	BYESVILLE	43723	Guernsey	4/10/1992	N00001	3020880000 0	Bon

Notice (/site-wide-banners/notice/)

Due to the lapse in Congressional Appropriations for Fiscal Year 2019, the U.S. Department of Housing and Urban Development (HUD) is closed. This website is supported by a cooperative agreement funded under a prior appropriation. Current functions will remain operational but no new functions will be added during the lapse in appropriations. For more information, see **HUD Contingency Plan for Possible Lapse in Appropriations (https://www.hud.gov/sites/documents/HUDCONTINGENCYPLANFINAL.PDF)**.

Site Contamination

Introduction

It is HUD policy, as described in 24 CFR Part 50.3(i) and 24 CFR 58.5(i)(2), that:

1. All property proposed for use in HUD programs be free of hazardous materials, contamination, toxic chemicals and gasses, and radioactive substances, where a hazard could affect the health and safety of occupants or conflict with the intended utilization of the property.
2. Environmental review of multifamily and non-residential properties shall include evaluation of previous uses of the site and other evidence of contamination on or near the site, to assure that occupants of proposed sites are not adversely affected by the hazards.
3. Particular attention should be given to any proposed site on or in the general proximity of such areas as dumps, landfills, industrial sites, or other locations that contain, or may have contained, hazardous wastes.
4. The responsible entity shall use current techniques by qualified professionals to undertake investigations determined necessary

It is therefore essential that responsible entities, potential grant applicants, and other HUD program participants become familiar with the potential environmental issues involving property before leasing, optioning, and/or acquiring the property. Unknowing individuals or parties that acquire contaminated property with good intentions could face liability for clean-up costs under the Comprehensive Environmental Response, Compensation, and Liability Act (CERCLA), third party lawsuits, and costly delays in implementing the project.

HUD Guidance

Were any on-site or nearby toxic, hazardous, or radioactive substances found that could affect the health and safety of project occupants or conflict with the intended use of the property?

Sites known or suspected to be contaminated by toxic chemicals or radioactive materials include but are not limited to sites: (i) listed on an EPA Superfund National Priorities or CERCLA List, or equivalent State list; (ii) located within 3,000 feet of a toxic or solid waste landfill site; or (iii) with an underground storage tank. For any of these conditions, the grantee must provide an ASTM Phase I report.

Accelerated Processing) Guide to comply with toxics and site contamination. Non-FHA projects should identify the potential for hazardous substances or materials that may affect the health and safety of the users of the property as follows:

- Review databases maintained by U.S. EPA and state, local, and tribal environmental quality departments or agencies to screen for potential *on-site* and *off-site* facilities that could pose health and safety problems and toxic clean-up sites that are presently under analysis or remediation.
- Investigate previous uses of the site. Site inspections and building and use permit records as well as Sanborn Co. maps show previous land uses which could have left toxic residues. Other methods of evaluation include performing a site walk, interviewing property owners or managers and local officials, and analyzing local land use records, permits, and violations.
- When site conditions indicate that the subject property is contaminated or likely contaminated by toxic substances, hazardous materials or petroleum products, one shall provide an ASTM certified Phase I ESA report, or other studies where applicable. Any hazards that are identified should be evaluated for the potential to affect the health and safety of the occupants and end-users. Contact your local HUD field environmental officer for further technical assistance in this regard.

Can adverse environmental impacts be mitigated?

Use mitigation to prevent the hazard from affecting the health and safety or project occupants, or remediate the contaminated property and work with the appropriate state agency.

Compliance and Documentation

For non-FHA-insured programs, the environmental review record should contain **one** of the following:

Evidence the site is not contaminated (for multifamily housing projects this includes on site and off site contamination and previous uses of the site); a Phase I Environmental Site Assessment is strongly encouraged for multifamily and non-residential projects

Evidence supporting a determination the hazard will not affect health and safety of the occupants or conflict with the intended use of the site, including any mitigation measures used

Documentation the site has been cleaned up according to EPA or state standards for residential properties, which requires a letter of "No Further Action" (NFA) required from the appropriate state department/agency, or a RAO letter from the LSRP

View Site Contamination (Single Family) - Worksheet (/resources/documents/Site-Contamination-Single-Family-Worksheet.docx).

View Site Contamination (Multi-Family) - Worksheet (/resources/documents/Site-Contamination-Multi-Family-Worksheet.docx).

View Site Contamination (Single Family) - Partner Worksheet (/resources/documents/Toxics-Single-Partner-Worksheet.docx).

View Site Contamination (Multi-Family) - Partner Worksheet (/resources/documents/Toxics-Multifamily-Partner-Worksheet.docx).

Guidance and Training Materials

Applicability of ASTM E 1527-13 Phase I ESA Standard for HUD Environmental Reviews (/resource/3702/fact-sheet-applicability-of-astm-e-152713-phase-i-esa-standard-for-hud/)

Choosing an Environmentally Safe Site (/resource/83/choosing-an-environmentally-safe-site/)

Multifamily Accelerated Processing Guide, Chapter 9 (/resource/3226/multifamily-accelerated-processing-guide/)

Using a Phase I Environmental Site Assessment to Document Compliance with HUD Environmental Standards at 24 CFR 58.5(i)(2) or 50.3(i) (/resource/4829/using-a-phase-i-environmental-site-assessment-to-document-compliance-with-hud-environmental-standards-at-24-cfr-585i2-or-503i/)

Tools and Templates

EPA Toxic Releases Inventory Website (http://www2.epa.gov/toxics-release-inventory-tri-program)

EPA Envirofacts Data Warehouse (http://www.epa.gov/enviro/)

Webinars and Virtual Trainings

Understanding HUD Environmental Reviews: Evaluating Site Contamination for HUD Projects Webinar (/trainings/courses/evaluating-site-contamination-for-hud-projects-webinar/)

Information on Specific Hazards from HUD Programs or other Agencies

OEE's Radon Fact Sheet (/resource/4955/oee-radon-fact-sheet/)

HUD's Office of Healthy Homes and Lead Hazard Control Home Page (http://portal.hud.gov/hudportal/HUD?src=/program_offices/healthy_homes)

HUD's Office of Healthy Homes and Lead Hazard Control - Radon (http://portal.hud.gov/hudportal/HUD?src=/program_offices/healthy_homes/healthyhomes/radon)

HUD Office of Multifamily Development Radon Policy (/resource/3227/hud-memo-hud-office-of-multifamily-development-radon-policy/)

HUD's Multifamily Housing Policy – American Association of Radon Scientists and Technologists Training (http://aarst.org/hud_mutifamily_housing_policy.shtml)

EPA Training on Radon (http://www.radon.com/radon/radon_EPA.html)

Information on Lead-Based Paint (EPA) (http://www2.epa.gov/lead)

Information on Asbestos (EPA) (http://www2.epa.gov/asbestos)

Information on Mold (EPA) (http://www.epa.gov/mold/)

(http://www.epa.gov/compliance/resources/publications/cleanup/brownfields/handbook/index.html)

EPA's Where You Live (http://www.epa.gov/compliance/whereyoulive/index.html)

EPA's Office of Pollution Prevention and Toxics Home Page (http://www.epa.gov/opptintr/index.html)

Regulations

24 CFR Part 50.3(i) (http://www.gpo.gov/fdsys/granule/CFR-2010-title24-vol1/CFR-2010-title24-vol1-sec50-3/content-detail.html)

24 CFR 58.5(i)(2) (http://www.ecfr.gov/cgi-bin/text-idx?tpl=/ecfrbrowse/Title24/24cfr58_main_02.tpl)

Resources

EPA Enviromapper (http://www.epa.gov/emefdata/em4ef.home)

EPA NEPAssist (http://www.epa.gov/compliance/nepa/nepassist-mapping.html)

View Additional Resources

Federal Related Laws and Authorities

Air Quality (/environmental-review/air-quality)

Airport Hazards (/environmental-review/airport-hazards)

Coastal Barrier Resources (/environmental-review/coastal-barrier-resources)

Coastal Zone Management (/environmental-review/coastal-zone-management)

Environmental Justice (/environmental-review/environmental-justice)

Endangered Species (/environmental-review/endangered-species)

Explosive and Flammable Facilities (/environmental-review/explosive-and-flammable-facilities)

Farmlands Protection (/environmental-review/farmlands-protection)

Flood Insurance (/environmental-review/flood-insurance)

Floodplain Management (/environmental-review/floodplain-management)

Historic Preservation (/environmental-review/historic-preservation)

Noise Abatement and Control (/environmental-review/noise-abatement-and-control)

Site Contamination (/environmental-review/site-contamination)

Sole Source Aquifers (/environmental-review/sole-source-aquifers)

Wetlands Protection (/environmental-review/wetlands-protection)

Wild and Scenic Rivers (/environmental-review/wild-and-scenic-rivers)

ATTACHMENT M

LIST OF ATTENDEES

CDBG PUBLIC HEARING 1 - AUGUST 8, 2018

CDBG PUBLIC HEARING 2 – AUGUST 28. 2018

OMEGA
OHIO MID-EASTERN GOVERNMENTS ASSOCIATION

ATTENDANCE LIST
CDBG PUBLIC HEARING #1: VILLAGE OF BYESVILLE
AUGUST 8, 2018, 5:00 PM

NAME	ADDRESS	PHONE NO.
Tom Kenworthy	Byesville Council	
Mary Warner	BYESVILLE Council	
Brennan Dudley	221 N. 6th ST Byesville	740-685-8208
Karen Foraker	228 EUCLID AVE	740.705.2332
MIKE CARDER	CT ~~ENGINEERS~~ CONSULTANTS	614-471-7310
JEffrey NEff	Byesville Council	740-241-2655
William R Albright	Byesville Council	740 685-3813
Brad Cunningham	10155 Clay Pike Byesville OH	740-233-2723
Mike McKay	AVC COMMUNICATIONS college Hill Rd Cambridge	740-457-5605
[illegible]	326 S 7th Street Byesville, OH	740-260-3088
Bill Ferguson	Village Solicitor	740-584-0110
[illegible]	2585 Ashburn Chapel Zanesville	740-819-2230
Irma Woodland	OMEGA	740-439-4471
Alan Knapp	OMEGA	740-439-4471

ATTENDANCE LIST
CDBG PUBLIC HEARING #2: VILLAGE OF BYESVILLE
AUGUST 22, 2018, 5:00 PM

NAME	ADDRESS	PHONE NO.
Tom Kenworthy	Byesville Council	
William Albright	Byesville Council	
Matt Motes	227 W 7th St	740-260-9211
Jeff Neff	Byesville Council	
Brennan D. Dudley	221 N. 6th ST. Byesville	740-685-0800
	322 S 7th Street Byesville	740-260-7068
Karen Baker	228 EUCLID AVE. Byes	740-705-2332
	BYESVILLE Council	—

ATTACHMENT N

NOTICE OF INTENT TO REQUEST A RELEASE OF FUNDS

PUBLISHED JANUARY 24, 2019

NOTICE OF INTENT TO REQUEST RELEASE OF FUNDS (NOI/RROF)

January 24, 2019

Mayor Jay Jackson
Village of Byesville
221 Main Street, Byesville, Ohio 43723
(740) 685-0800

To All Interested Persons, Agencies, and Groups:

On or about, but not before, February 1, 2018, the Village of Byesville will submit a request to the State of Ohio for the release of Federal funds under Section 104 (g) of Title I of the Housing and Community Development Act of 1974, as amended; Section 288 of Title II of the Cranston Gonzales National Affordable Housing Act (NAHA), as amended; and/or Title IV of the Stewart B. McKinney Homeless Assistance Act, as amended; to be used for the following project:

Wastewater Collection System Improvements
CDBG RPIG Grant, OWDA Loan. Village of Byesville
To Address Public Health and Safety Issues
Single-Year Project
Village of Byesville
$1,024,600

The Village of Byesville has prepared an Environmental Review Record (ERR) for the projects listed above. The ERR documents the environmental review of the project. The ERR is on file and available for the public's examination and copying, upon request, between the hours of 8:00 a.m. and 4:30 p.m., Monday through Friday (except holidays) at the above address, at the office of the Ohio Mid-Eastern Governments Association (OMEGA), 326 Highland Avenue (lower level), Cambridge, Ohio 43725, and on the OMEGA website at www.omegadistrict.org.

The Village of Byesville plans to undertake the project described above with the Federal funds cited above. Any interested person, agency, or group wishing to comment on the project may submit written comments for consideration to the Village of Byesville at the above listed address prior to February 1, 2019.

The Village of Byesville certifies to the State of Ohio that Jay Jackson, in his capacity as Mayor, consents to accept the jurisdiction of Federal courts if an action is brought to enforce responsibilities in relation to the environmental review process and that these responsibilities have been satisfied.

The legal effect of the certification is that upon its approval, the Village of Byesville may use the Federal funds, and the State of Ohio will have satisfied its responsibilities under the National Environmental Policy Act of 1969, as amended.

The State of Ohio will accept an objection to its approval of the release of funds and acceptance of the certification only if it is on one of the following grounds: (a) the certification was not, in fact, executed by the responsible entity's Certifying Officer; (b) the responsible entity has failed to make one of the two findings pursuant to Section 58.40 or to make the written determination required by section 58.35, 58.47, or 58.53 for the project, as applicable; c) the responsible entity has omitted one or more of the steps set forth at subpart E of 24 CFR Part 58 for the preparation, publication, and completion of an Environmental Assessment; d) the responsible entity has omitted one or more of the steps set forth at subparts F and G of 24 CFR Part 58 for the conduct, preparation, publication, and completion of an Environmental Impact Statement; e) the recipient has committed funds or incurred costs not authorized by 24 CFR Part 58

before release of funds and approval of the environmental certification by the State; or f) another federal agency, acting pursuant to 40 CFR Part 1504, has submitted a written finding that the project is unsatisfactory from the standpoint of environmental quality.

Written objections must meet the conditions and procedures set forth in subpart H of 24 CFR Part 58, and be addressed to: State of Ohio Development Services Agency; Office of Community Development; Environmental Officer; P. O. Box 1001; Columbus, Ohio 43216-1001.

Objections to the Release of Funds on bases other than those stated above will not be considered by the State of Ohio. No objections received after February 22, 2019 (which is 15 days after it is anticipated that the State will receive a request for release of funds) will be considered by the State of Ohio.

The address of the certifying officer is:

Mayor Jay Jackson
Village of Byesville
221 Main Street
Byesville, Ohio 43723

ATTACHMENT O

REQUEST FOR RELEASE OF FUNDS AND CERTIFICATION

State of Ohio Development Services Agency
Office of Community Development

REQUEST FOR RELEASE OF FUNDS (RROF) AND CERTIFICATION FOR FEDERALLY FUNDED STATE PROJECTS

Pursuant to Section 104 (g) of Title I, Housing and Community Development Act of 1974, as amended; Section 288 of the Cranston Gonzales National Affordable Housing Act (NAHA), as amended; and/or Title IV of the Stewart B. McKinney Homeless Assistance Act, as amended.

Part 1: General Information

1. CEO Name, Responsible Entity name, and Mailing Address:	2. Administering Agent name and Address:	Mail Form To:
		Ohio Development Services Agency Office of Community Development Environmental Specialist P. O. Box 1001 Columbus, Ohio 43216-1001
Mayor Jay Jackson Village of Byesville 221 Main Street Byesville, Ohio 43723	Ohio Mid-Eastern Governments Association 326 Highland Avenue, Suite B Cambridge, Ohio 43725	
Phone: (740) 685-0800	Phone: (740) 439-4471	Phone: (614) 466-2285
Fax: (740) 685-8633	Fax: (740) 439-7783	

Part 2: Listing Of Projects Requested For Release Of Funds

List the Activity, Project, and Grant below for which you are requesting the release of funds and removal of environmental grant conditions governing the use of the federal assistance.

Grant Agreement No.	Name of Project and Activity *(as listed in Grant Agreement's Attachment A)*	Activity No.	List the Amount of Federal Funds Budgeted for Each Activity	List the Activity Location, as Designated in the Grant Agreement	Describe the Entire (Aggregated) Project	Level of Environmental Finding: **CE** (Categorical Exclusion) **EA** (Environmental Assessment)
C-W-18-2IQ-1	Collection System Sewer Facility Improvements	1	$566,000	Byesville Village	Relining 7,960 linear feet of sanitary sewer, manhole rehabilitation, and grouting 85 laterals.	CE

Part 3: CEO Environmental Certification

With reference to the Projects identified on the reverse side of this form, I, the undersigned chief executive officer and certifying officer of the responsible entity, CERTIFY THAT: (Note: Items 4 and 5 below require additional action.)

1. The responsible entity has fully carried out its responsibilities for environmental review, decision-making, and action pertaining to the projects listed herein.
2. The responsible entity has complied with the National Environmental Policy Act of 1969, as amended, and the environmental procedures, permit requirements, and statutory obligations of the laws cited in 24 CFR 58.5, 24 CFR 58.6, and applicable State and local laws.
3. After considering the type and degree of environmental effects identified by the environmental reviews completed for the proposed projects described herein, I have found that the proposal **(CHECK ONE)** · DID · DID NOT require the preparation and dissemination of an ENVIRONMENTAL IMPACT STATEMENT.
4. The responsible entity has, prior to submitting this request for the release of funds and certification, published, in the manner prescribed by 24 CFR 58.43, a notice to the public in accordance with 24 CFR 58.70 and as evidenced by the attached copy. ***STAPLE COPIES OF NEWSPAPER NOTICES HERE (e.g. NOI/RROF, Combined Notice, Floodplain/Wetland Notices)***
5. The dates for all statutory and regulatory time periods for review, comment, or other action are in compliance with the procedures and requirements of 24 CFR Part 58. The following provides a summary of critical dates:

Categorically Excluded Projects (CE)	Publication Date	Last Date of Local Comment Period	Date Certification Signed and Submitted	Estimated Last Date of State Objection Period	Type of Other Notices And Date Published
	January 24, 2019	January 31, 2019	February 1, 2019	February 22, 2019	NA

Environmental Assessment Projects (EA)	Publication Date	Last Date of Local Comment Period	Date Certification Signed and Submitted	Estimated Last Date of State Objection Period	Type of Other Notices And Date Published

6. I am authorized to and do consent to assume the status of Federal official under the National Environmental Policy Act of 1969, as amended, and each provision of law designated in the 24 CFR 58.5 list of NEPA-related authorities insofar as the provisions of these laws apply to the State's responsibilities for environmental review, decision-making, and action that have been assumed by the responsible entity.
8. By so consenting, I have assumed the responsibilities for the conduct of environmental review, decision-making, and action regarding environmental issues, preparation and circulation of a draft, final, and supplemental environmental impact statements, and legal or cooperating agency responsibilities for preparation of such statements on behalf of state or federal agencies, including HUD and the State of Ohio, when these agencies consent to such assumptions.
9. I am authorized to and do accept, on behalf of the responsible entity and personally, the jurisdiction of the federal courts for the enforcement of all these responsibilities, in my capacity as certifying officer of the responsible entity.

Type or Print Name of CEO	Signature	Title	Date
Jay Jackson		Mayor	2/1/2019

WARNING: Section 1001 of Title 18 of the United States Code and the Criminal Procedure shall apply to this certification. Title 18 provides, among other things, that whoever knowingly makes or uses a document or writing containing any false, fictitious, or fraudulent statement or entry, in any manner within the jurisdiction of any department or agency of the United States, shall be fined not more than $10,000 or imprisoned not more than 5 years or both.