

Inaugural Regional Coordinated Council: *Roundtable Discussion*

April 6, 2018



AGENDA

- Introductions
- ODOT'S Role and Perspective
- Overview
- Define Planning Regions
- Needs
- Next Steps

Overview

- ODOT Selected 2 Regions for Pilot Program
 - OMEGA
 - Miami Valley Regional Planning Commission (Dayton MPO)
- Goal
 - Improve Efficiency & Access to Transportation for Senior Citizens, Disabled, and Others
- Scope
 - Create/Update Local Coordinated Plans
 - Assess Viability of Regional Coordination
 - Define Planning Region(s)
 - Establish Regional Coordination Council
 - Create Regional Coordinated Plan

Overview

- Non Emergency Medical Transportation
- Out of County Trips
- Employment
- Daily Activities

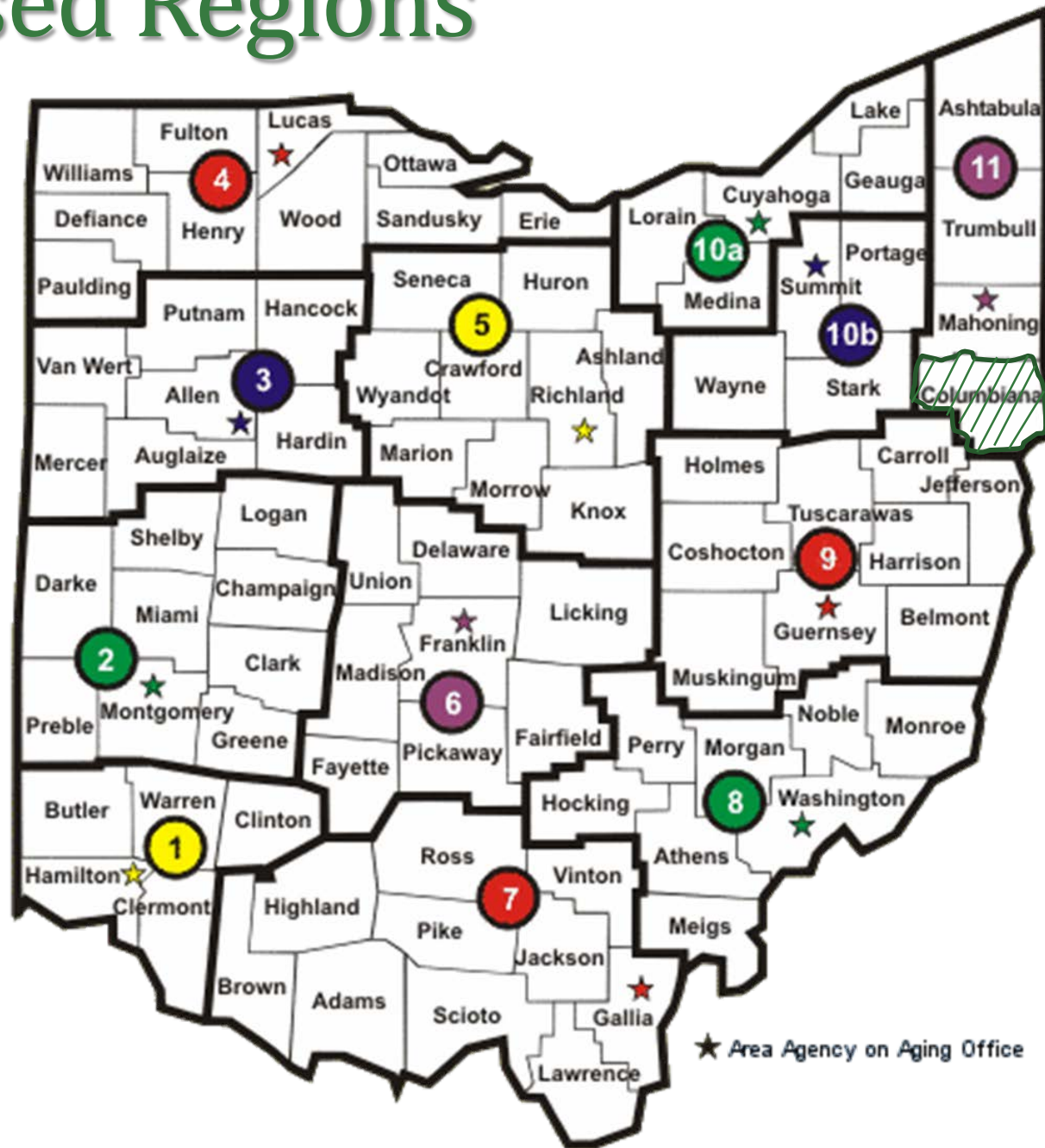


Pilot Program Status

- Coordinated Plans
 - Submitted
 - Coshocton, Guernsey & Tuscarawas
 - Updating
 - Belmont, Carroll, Columbiana, Jefferson
 - New
 - Harrison, Holmes, Muskingum
- Stakeholder Meetings Completed
 - Muskingum, Belmont, Harrison
- Public Meetings
 - Belmont – End of April to Early May
 - Harrison – Mid-May to June

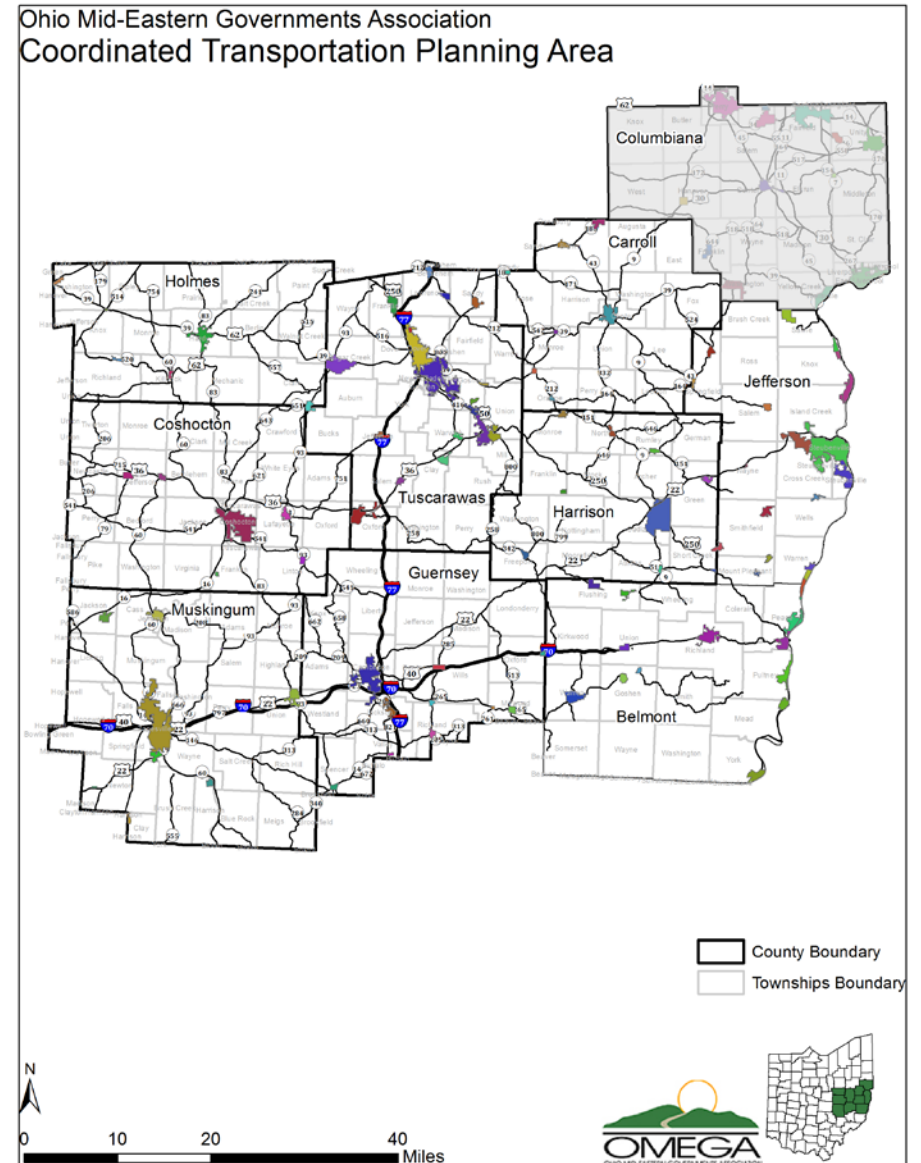


Ohio Proposed Regions

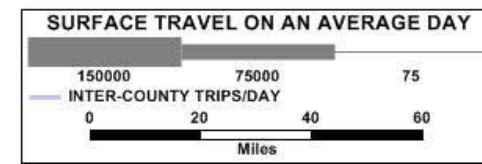
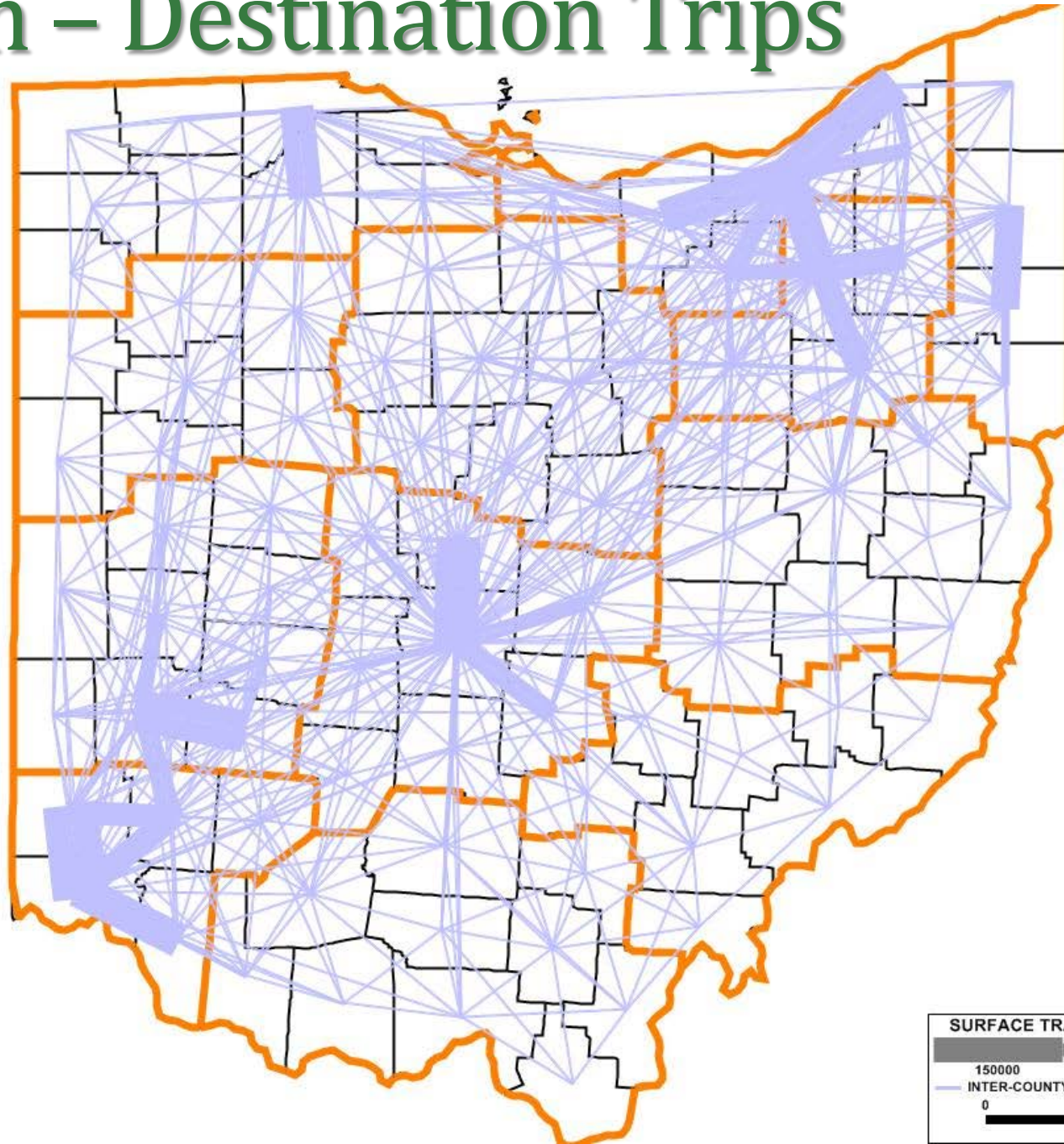


Regional Coordination

1. Origin Destination Data
2. Common Trips
3. Define Region(s)
4. Establish Regional Council
5. Continue Stakeholder Meetings
6. Engage Public
7. Complete Regional Plan

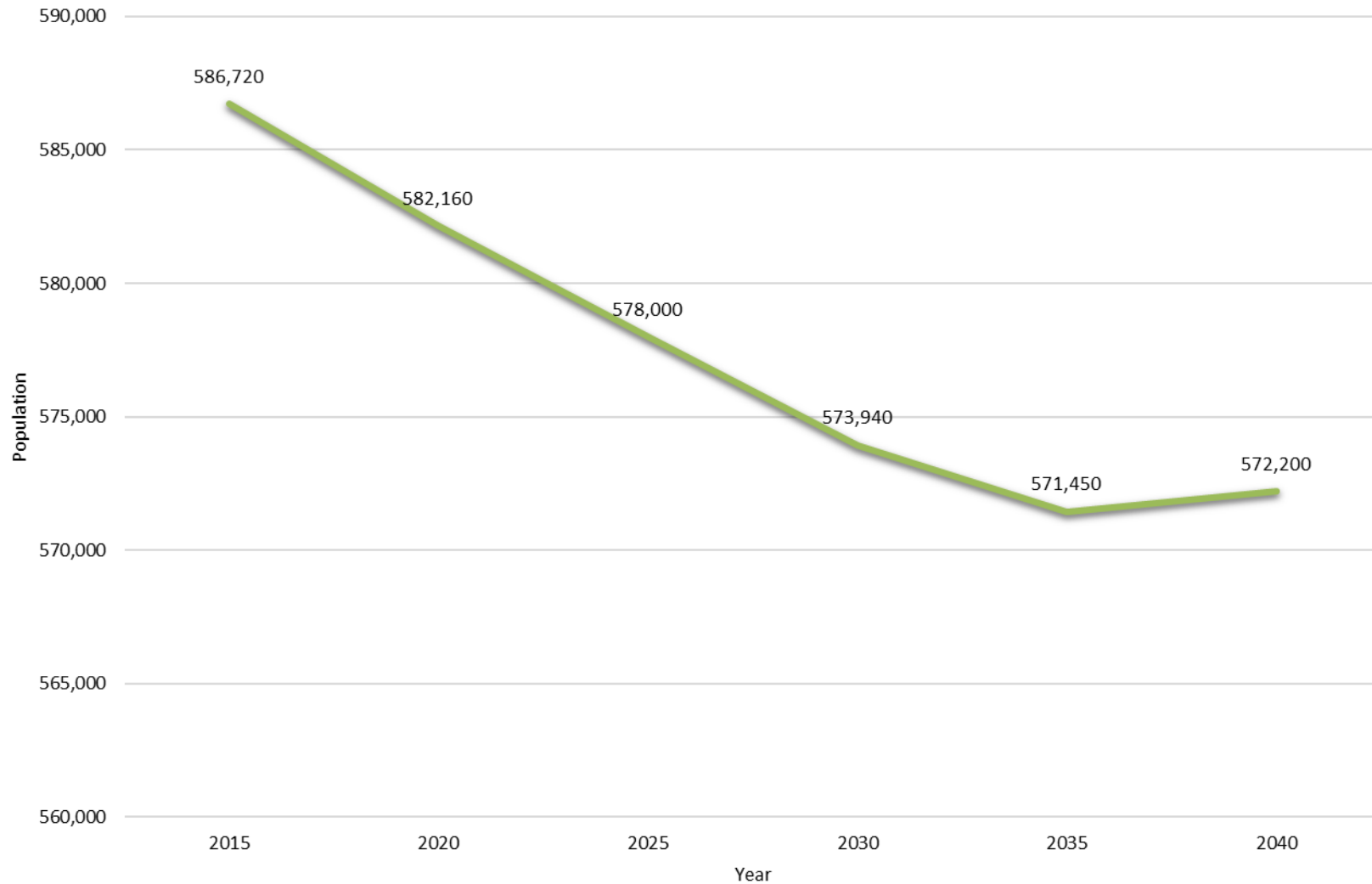


Ohio Origin - Destination Trips



OMEGA Demographics

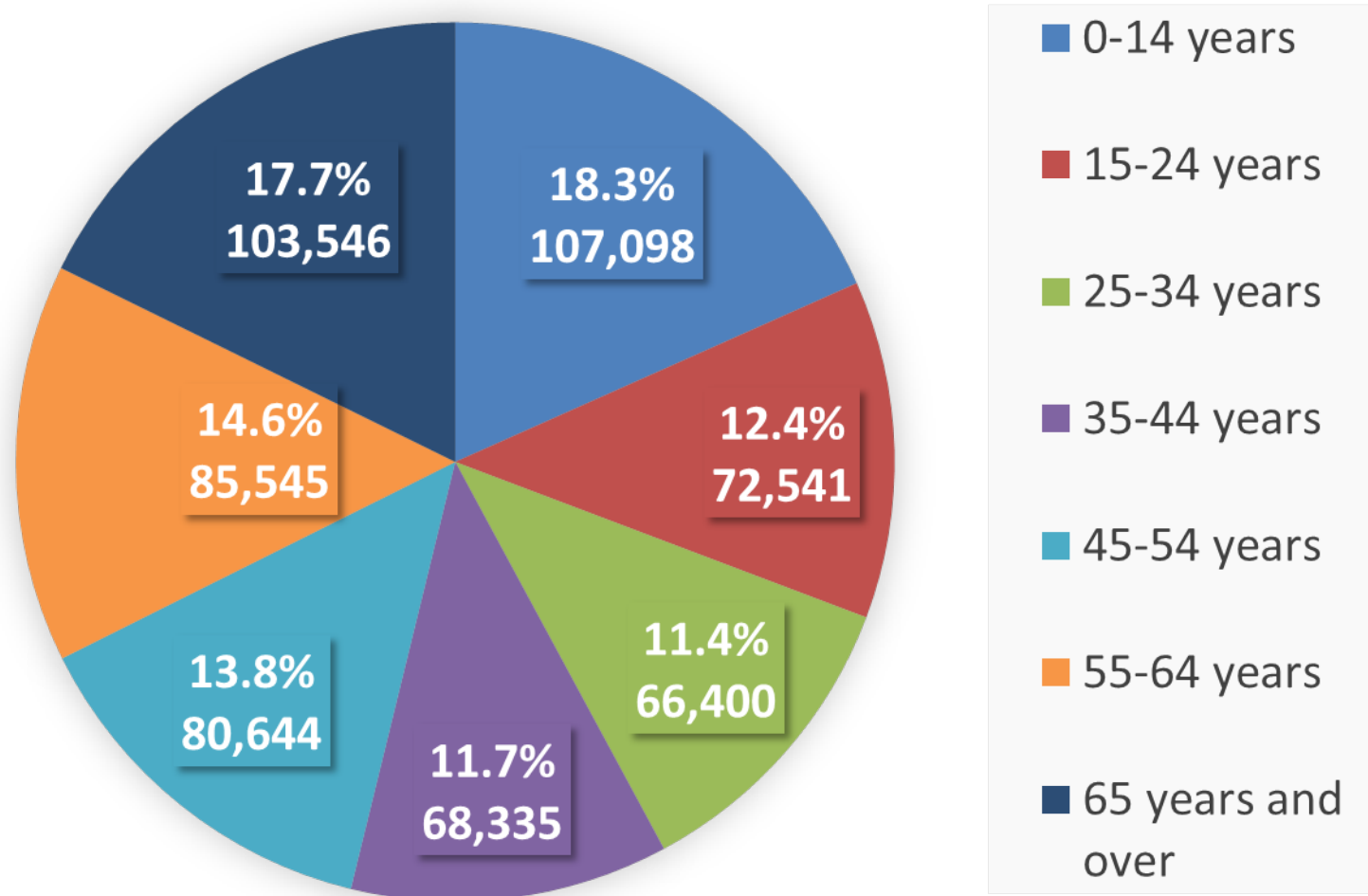
Population Projection



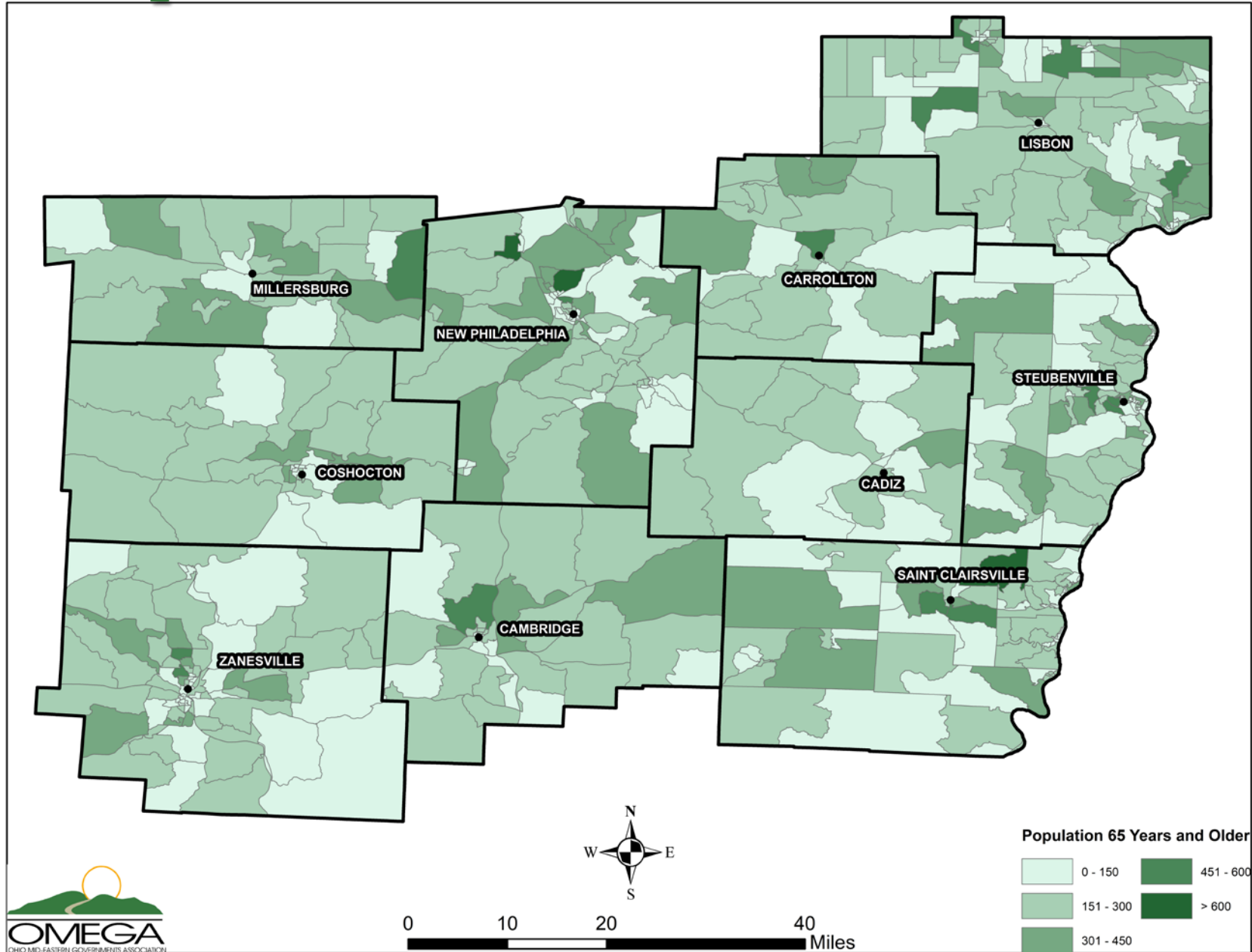
Source: U.S. Census Bureau Annualized Data

Age Demographics

Median Age: 41.8 Years

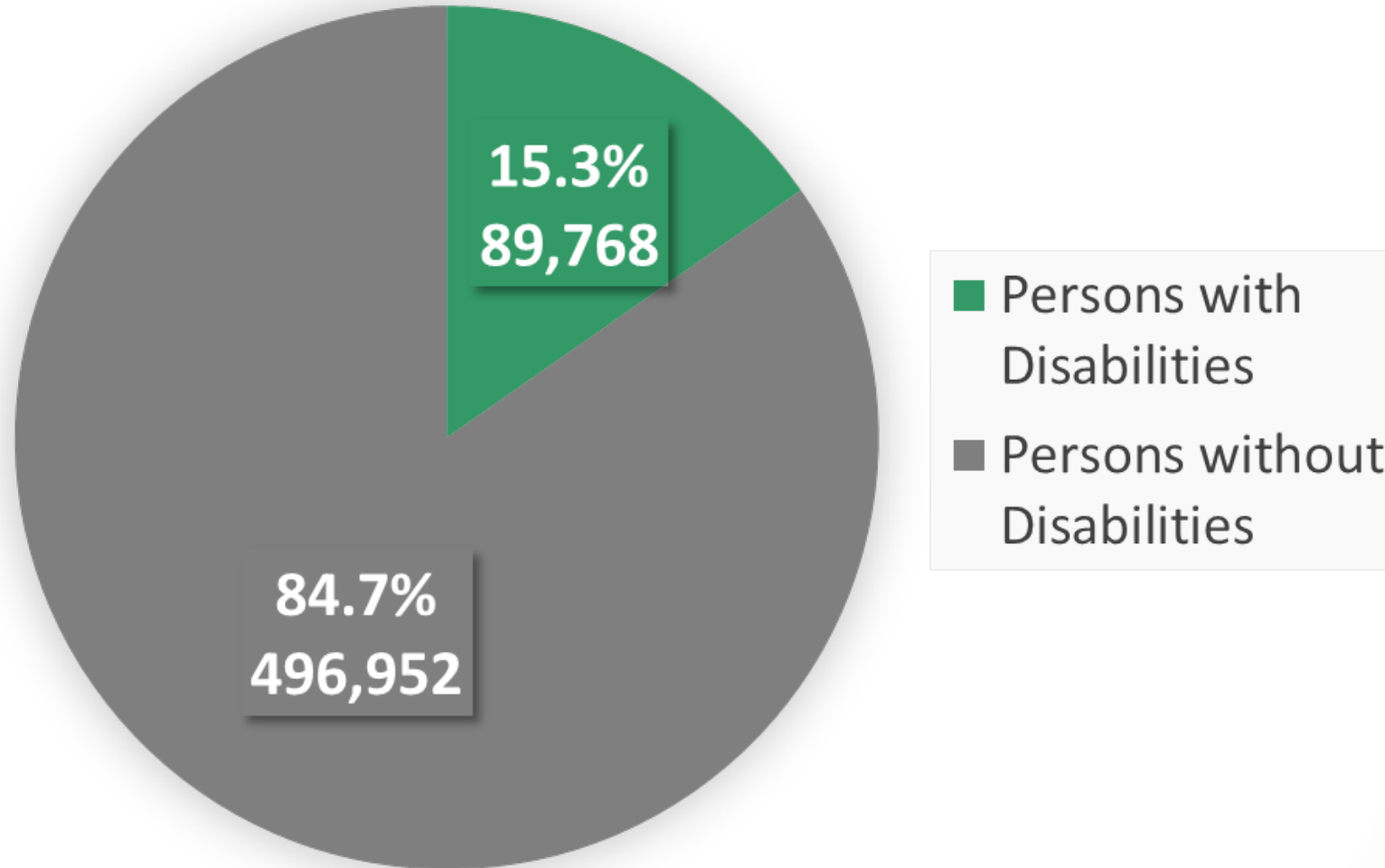


Population 65 Years & Older

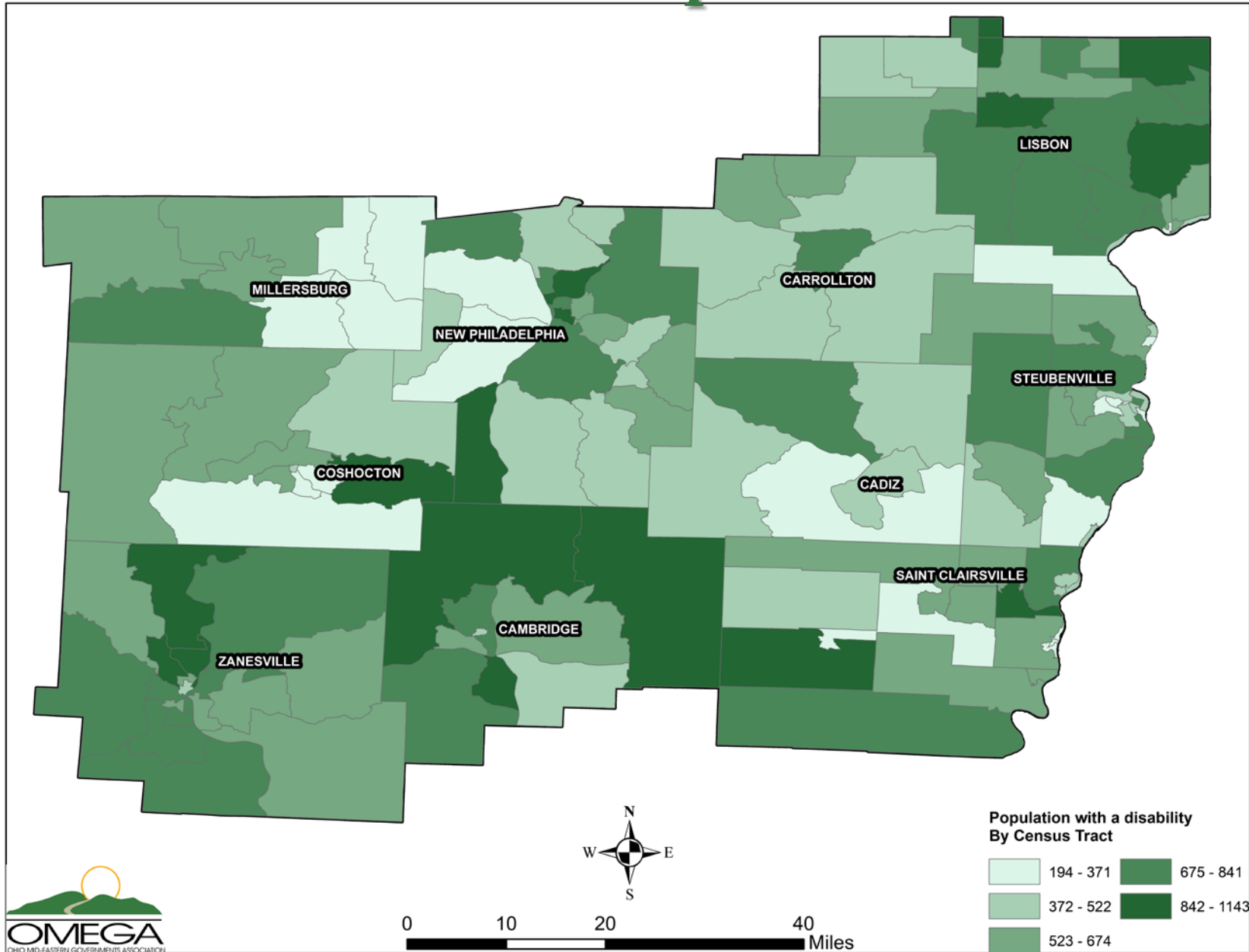


Disability Rate

Ohio Disability Rate: 13.9%

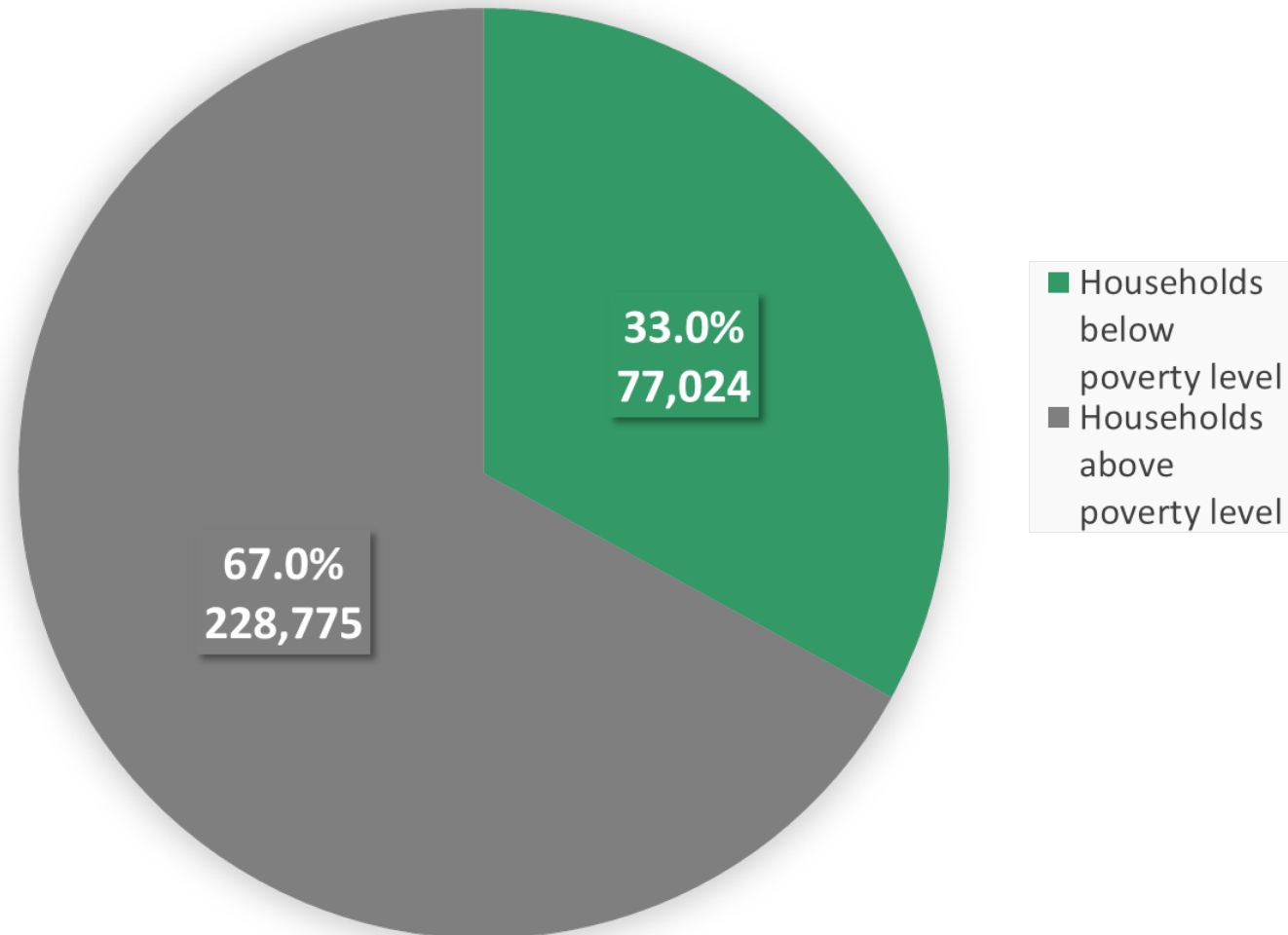


Disabled Population



Households Below Poverty

State of Ohio - Households Below Poverty Line -17.6%

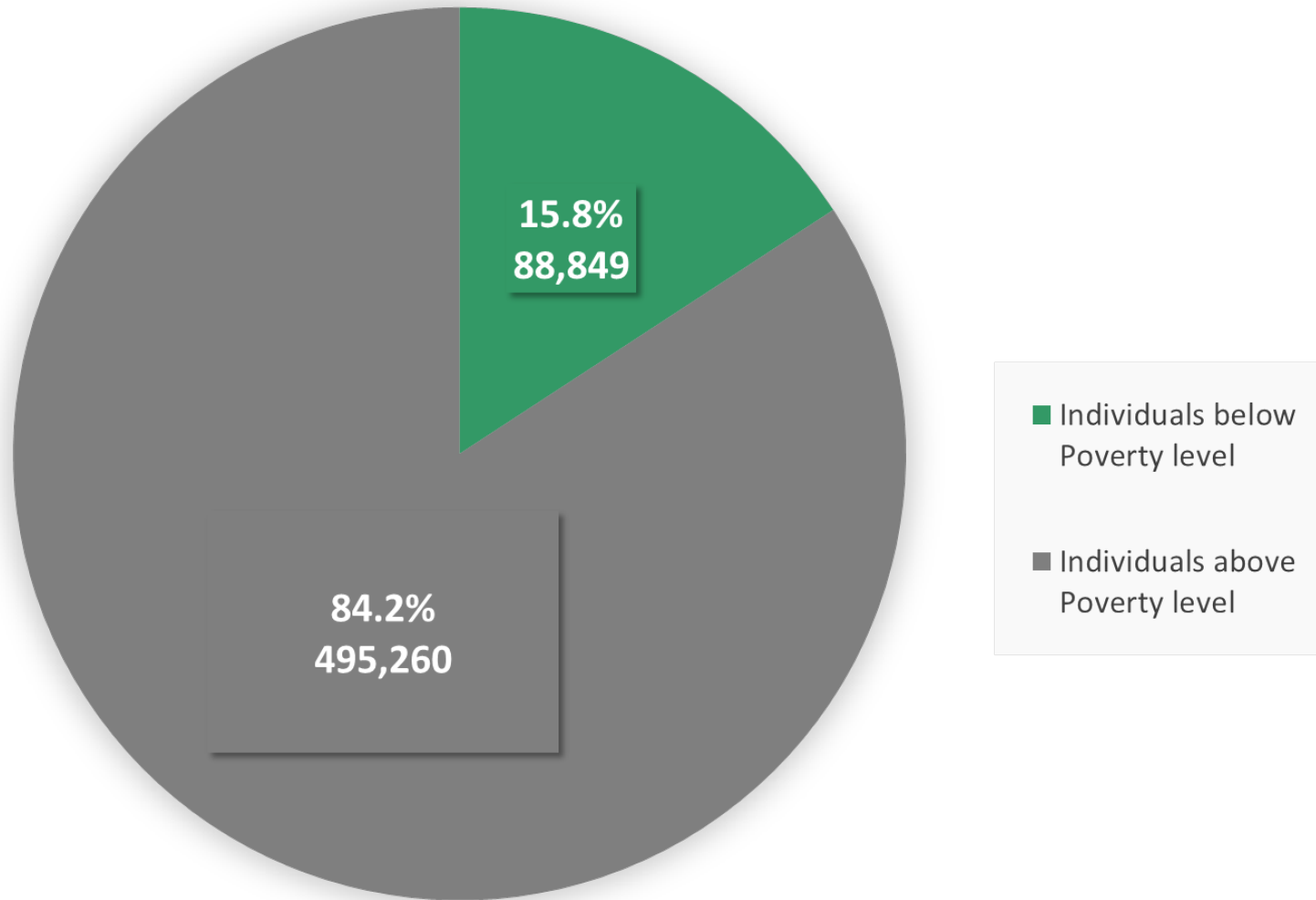


**Based on a household with four occupants.*

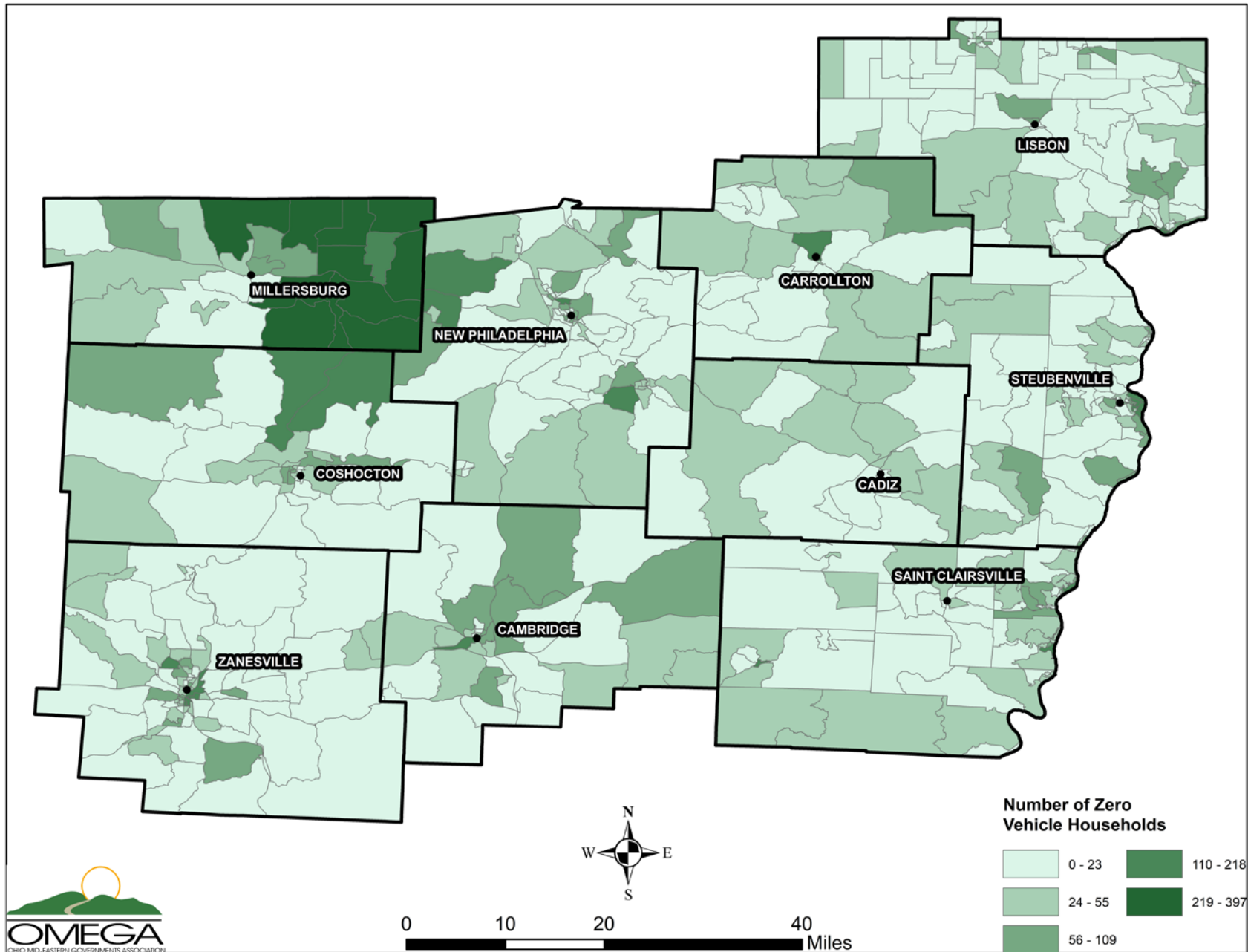
Source: Ohio County Profiles, Ohio Development Services Agency

Individuals Below Poverty

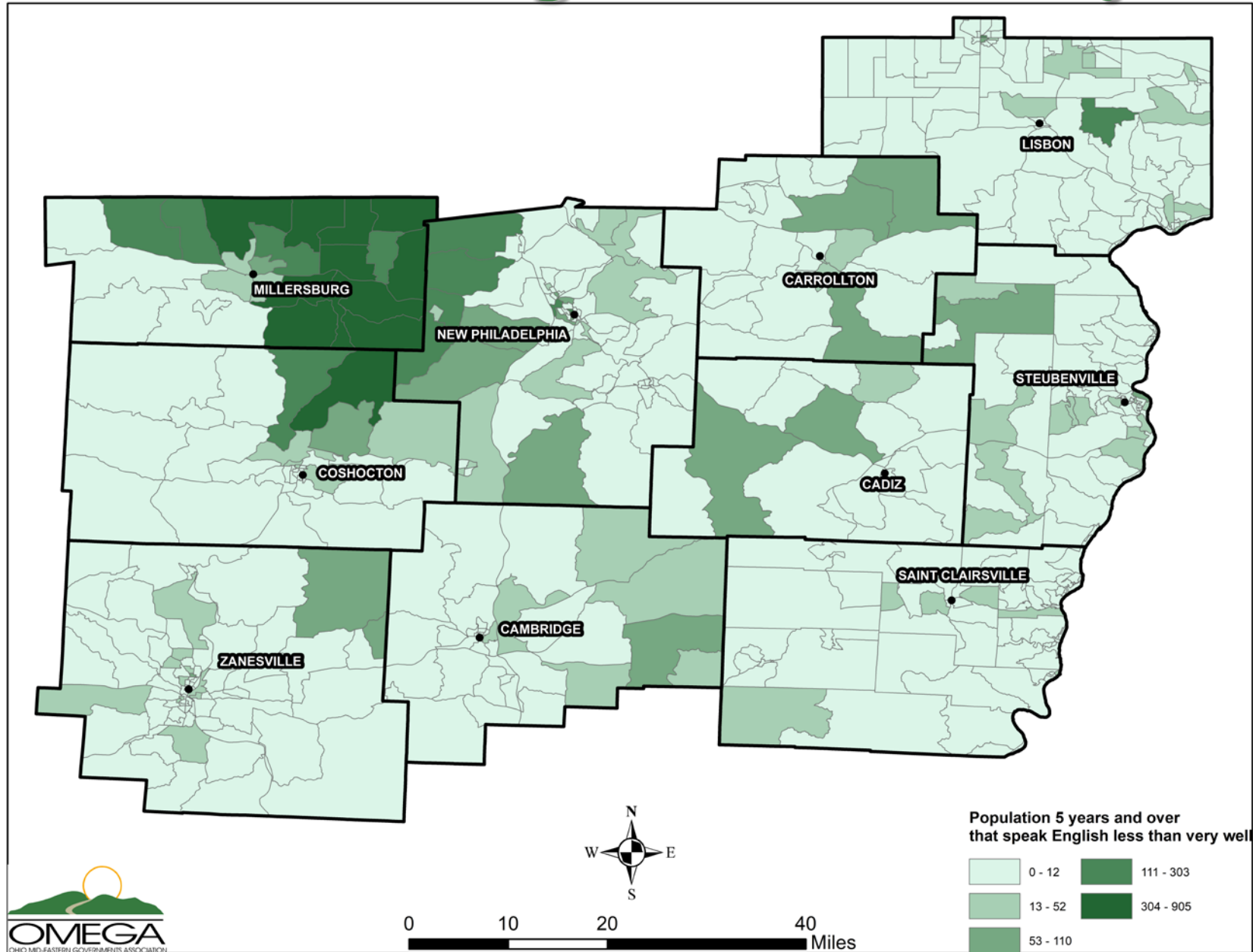
State of Ohio - Individuals Below Poverty Rate: 14.5%



Zero Vehicle Households



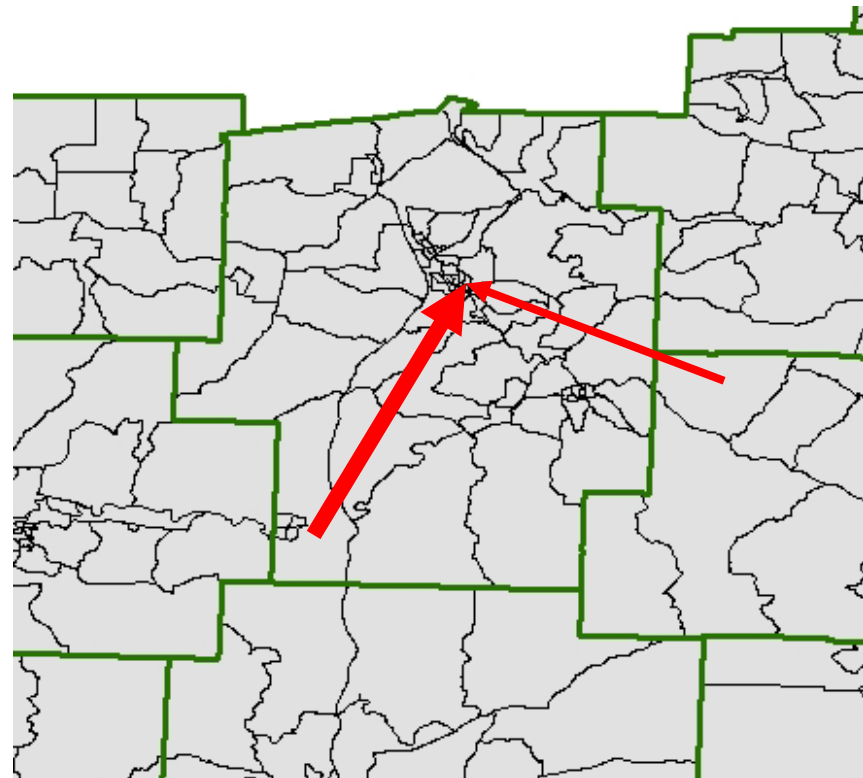
Limited English Proficiency



Origin-Destination Data

- Date of Trip
- Trip Origin Address
- Trip Destination Address
- No Personal Information
- OMEGA will apply addresses to correct block group to show detailed travel patterns
- Deadline: June 30, 2018

Date	Origin Address	Destination Address
17-Jul-17	425 Easy Lane, St. Clairsville, OH, 43950	8990 Cranberry Blvd, Wheeling, WV, 26003
5-Jan-18	267 Sesame St, Steubenville, OH, 43952	12 Ohio Ave., Zanesville, OH, 43701



Transportation Needs?

- Open Discussion

Next Steps

- Complete Origin Destination Study
- Define Planning Regions
- Establish Regional Coordinated Council
- Identify Regional Needs & Gaps
- Set Regional Goals
- Develop Regional Coordinated Plan

Questions?

Contact Information

Sean Sammon

Transit Planner

740-439-4471 ext. 212

ssammon@omegadistrict.org

<http://omegadistrict.us/programs/transit/>

